

Discover Denver

Know It. Love It. One Building at a Time.



Survey Report: West Colfax

Prepared by:

The Discover Denver Citywide Building Survey Project

Historic Denver, Inc.

and

The City and County of Denver

SHF Grant #17-01-030

2021

TABLE OF CONTENTS

1.	Discover Denver Overview	1
	Project Purpose	1
	Project History	1
2.	Introduction: West Colfax Survey	3
3.	Project Area	4
4.	Research Design and Methods	6
	Survey Objectives and Scope of Work	6
	Survey Exclusions	7
	Project Participants	7
	File Search and Previous Survey Work	7
	Currently Designated Resources	8
	Public Outreach	8
	Survey Software and Database	9
	Survey Fieldwork	9
	Historical Research	10
5.	Historical Overview	11
	Early History	11
	Additions and Platting	11
	Early Development: 1880s - 1890s	12
	Development of Lower West Colfax	17
	Westward Expansion: 1900s to 1940s	20
	Urban Renewal and Demographic Change: 1950s to 1960s	29
	1970s to the Early 2000s	33
	Change Comes to West Colfax: 2000s to Present	33
6.	Results and Recommendations	35
	Summary	35
	Survey Levels	35
	Years of Construction	35
	Building Forms and Styles	37

Architectural Styles.....	37
Building Forms/Types	40
Properties Evaluated for Significance	47
Areas of Significance	49
Conclusion	61
7. References Cited.....	62
8. Survey Log	64

1. DISCOVER DENVER OVERVIEW

Project Purpose

Discover Denver is a multi-year project intended to develop a comprehensive inventory of Denver's historic and architecturally significant resources. Led by Historic Denver, Inc. in collaboration with the City and County of Denver, this project utilizes advanced technology to accelerate the pace of historic resource survey and improve the consistency of data collection. Project methodology is based on the Multiple Property Documentation Approach and the Historic Context Statement framework developed by the National Park Service.

Denver covers a land area of 154 square miles and contains approximately 160,000 primary buildings. As of the beginning of the survey covered by this report, fewer than 11% of these buildings had been surveyed for historical and architectural significance. In 2018, the City and County of Denver received and approved more than 600 demolition permits. Consequently, Denver is at risk of losing many properties that tell the story of the city's evolution and the people, events, ethnic and cultural heritages, and architectural styles that make Denver a special and interesting place to live.

Recent studies have shown that economic development occurs in historic districts at seven times the rate of other areas. According to *The Economic Power of Heritage and Place* (The Colorado Historical Foundation, 2011) and *Preservation for a Changing Colorado* (Colorado Preservation, Inc., 2017), investment in historic resources creates jobs, attracts businesses, and generates income from consumer visitation and spending. The purpose of Discover Denver is to identify those special places in our community where rehabilitation and investment will preserve our city's unique identity and promote quality of life for generations to come.

Project History

Discover Denver is a multi-phase project. The project's initial methodology was developed and evaluated in two preparatory phases, the *Investigative Phase* and the *Pilot Phase*. Subsequent phases of the project have used the same base methodology, though the methodology has been refined with each new phase.

Investigative Phase - The initial phase of Discover Denver (2010-2011) focused on developing a methodology and funding plan for the project. During this phase, staff from Historic Denver, Inc., the City and County of Denver, and the Colorado Office of Archaeology and Historic Preservation worked with consultants Winter & Company and an advisory committee comprised of community stakeholders. The report *Denver Historic Survey: Citywide Survey Strategy* was the

result of these efforts. Recommendations in the report included the use of survey software and methodologies developed by the City of Los Angeles for use in its own citywide survey, SurveyLA.

Pilot Phase – The goal of the Pilot Phase (2012-2015) was to test out recommendations made in the Investigative Phase. To test the proposed methodology, three distinct pilot survey efforts were undertaken. Pilot 1 focused on a post-World War II developer-planned residential subdivision, Pilot 2 looked at 1920s small homes in two geographically distinct areas, and Pilot 3 focused on streetcar commercial districts embedded in two residential neighborhoods. An agreement with the City of Los Angeles allowed Discover Denver to use survey software developed for its own citywide survey, SurveyLA. The software was used in Pilot 1 and Pilot 2, but by Pilot 3 was determined not to be a good long-term fit for Discover Denver due to hardware costs and the level of technical support required for its use. New survey software was developed that ran on inexpensive handheld tablets. This software was used in subsequent phases of Discover Denver, Phase One and Phase Two. Field survey efforts for the Pilot Phase ended in Fall 2014, and reporting on the Pilot Phase was completed in Spring 2015.

Phase One - The first non-pilot survey phase of Discover Denver, Phase One, began in Spring 2015 and documented buildings in three Denver neighborhoods (Jefferson Park, Globeville, and Elyria-Swansea). Phase One efforts were completed in 2017.

Phase Two - Survey efforts in Phase Two focused on three survey areas (Virginia Village, City Park West, and Capitol Hill-West Cheesman), as well as sections of two of Denver's major commercial corridors (East 17th Avenue and South Broadway). Phase Two used largely the same methodology employed in Phase One of Discover Denver. Phase Two efforts were completed in 2019.

Phase Three – Survey efforts in Phase Three, the most recent phase of Discover Denver, focused on four statistical neighborhoods (Congress Park, West Colfax, Regis, and Cole), a combined survey area comprised of the western section of the Capitol Hill neighborhood and the eastern portion of the Cheesman Park neighborhood, and sections of extant streetcar commercial districts located throughout the city.

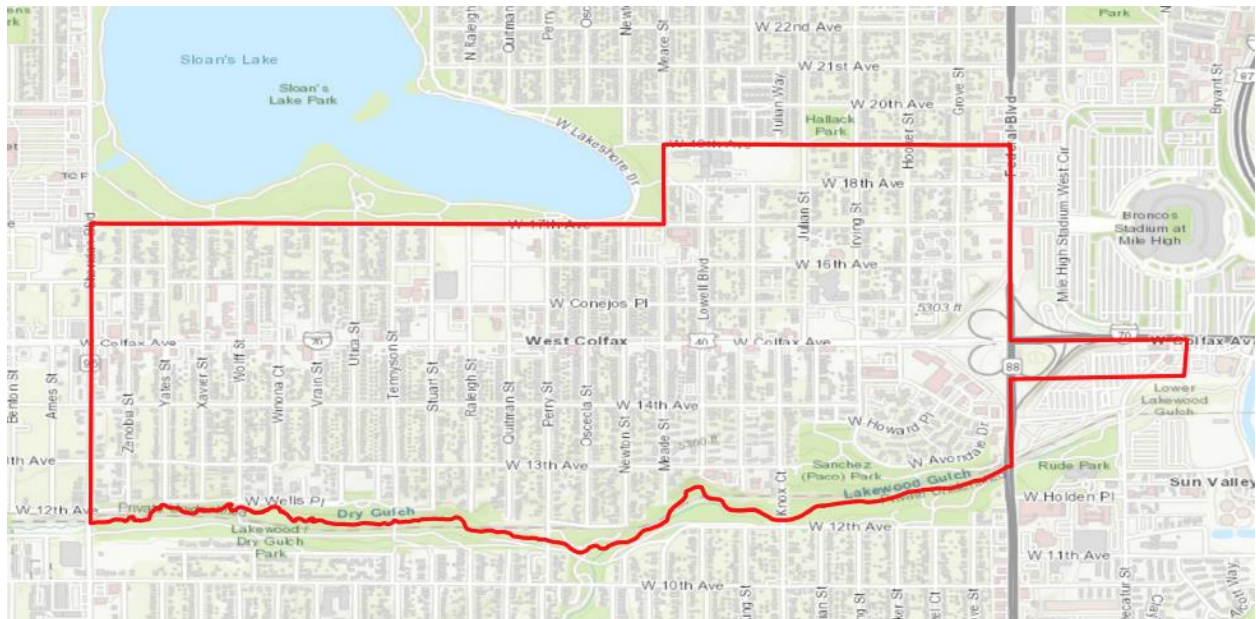
This report covers efforts in the West Colfax survey area, and other Phase Three survey areas are covered in their own reports.

2. INTRODUCTION: WEST COLFAX SURVEY

Survey efforts in the West Colfax survey area began in August of 2019. All work was performed according to the general methods previously established by the project, with any changes or variations described in the Research Design and Methods section of this report. Survey of West Colfax took place from August 7, 2019, to December 3, 2019. Data for a total of 1,685 parcels was collected and uploaded to the Discover Denver database. As with prior Discover Denver surveys, the bulk of the properties were surveyed by trained volunteers and Discover Denver staff. Properties and districts landmarked by the City and County of Denver were excluded from the survey. Additionally, churches and school buildings were not documented and will be covered in future thematic surveys.

3. PROJECT AREA

The West Colfax survey area consisted of buildings within the West Colfax statistical neighborhood, bounded by Federal Boulevard (east), Lakewood Gulch (south), Sheridan Boulevard (west), and Sloan's Lake Park and 19th Avenue (north), and one block of buildings on "Lower" West Colfax Avenue in the Sun Valley neighborhood. The Sun Valley buildings were included in the survey because of their historical and geographic connection to the rest of the survey area. The boundaries for the survey area are shown on the map below.



The interior blocks of the West Colfax survey area are lined with residences dating from the 1890s to the present day. One- and two-story Queen Anne and Craftsman-style homes are intermixed with two- and three-story, mostly multi-unit dwellings built in the last five years. The east and west boundary streets, Sheridan and Federal boulevards, are primarily commercial, while W. Colfax Avenue, also a major commercial corridor, bisects the survey area from east to west. Lakewood Gulch runs along the southern boundary of the survey area, providing a natural boundary. Sloan's Lake Park, a Denver city park, runs along the north side of W. 17th Avenue from Sheridan Boulevard to Meade Street before turning north to W. 19th Avenue.

While redevelopment has affected the historic look and feel of much of the West Colfax survey area, pockets of intact older homes still remain. The Stuart Street Homes local historic district, located on the 1300 and 1400 blocks of Stuart Street, contains grand Victorian-era homes. More commonly, rows of intact Craftsman-style bungalows remain in several parts of the survey area.

On these streets, mature trees still shade well-kept homes and sidewalks. The blocks just south of W. 17th Avenue are lined with ranch, split-level, and contemporary homes built in the 1950s, 1960s, and 1970s. The West Colfax area was historically Jewish, and a number of buildings associated with the Jewish community remain scattered throughout the survey area.

The former Saint Anthony's Hospital campus is bounded by W. Colfax Avenue (south), Stuart Street (west), W. 17th Avenue (north), and Perry Street (east). Recently redeveloped, the area is now home to modern rowhouses, apartments, and retail establishments.

4. RESEARCH DESIGN AND METHODS

Survey Objectives and Scope of Work

The primary objective of this survey was to identify buildings within the West Colfax survey area having architectural, historical, or cultural significance.

A hybrid reconnaissance-intensive approach to the survey was taken. In this approach, buildings were surveyed at one of four levels: Foundation, Descriptive, Evaluation, and Enhanced. Increasing levels of detail were collected based on a building's age, historic physical integrity, and potential for architectural, historical, or cultural significance.

- **Foundation Level**

At the Foundation level, electronic data regarding physical location, address, year of construction, and use was collected from the City and County of Denver. All properties were surveyed at the Foundation level.

- **Descriptive Level:**

At the Descriptive level, all buildings thirty years of age or older, regardless of historic physical integrity, were field surveyed. One to three photographs were taken of each building, and limited information, such as architectural style, building type, and level of modification, was collected. Buildings less than thirty years of age were logged and photographed, but no additional data was collected.

- **Evaluation Level:**

At the Evaluation level, detailed information regarding architectural style, building type, architectural features, and setting were collected on buildings greater than thirty years of age that retained their historic physical integrity. Field evaluations were made for each of these buildings based on their potential for individual architectural significance and on whether they were located in a cluster with other buildings having significance. Discover Denver survey forms were generated for each of these resources and provided to the State Office of Archaeology and Historic Preservation.

- **Enhanced Level:**

Historical research was performed on selected buildings having potential architectural, historical, or cultural significance, or that were good representations of the greater building stock of the West Colfax survey area. For each building researched, a Discover Denver Enhanced Survey Form, based on History Colorado's Architectural Inventory Form (1403), was completed. Each property was evaluated in terms of individual significance

and significance as a part of a cluster of buildings having architectural, cultural, or historical significance at the national, state, and local levels.

Survey Exclusions

Schools and churches were excluded from this survey and will be covered in future citywide thematic surveys. Buildings individually designated as historic landmarks by the City and County of Denver or those within Denver Historic Landmark Districts were also excluded from the survey.

Project Participants

Discover Denver is a partnership between Historic Denver, Inc. and the City and County of Denver’s Community Planning and Development Department. Trained community volunteers and interns played a significant role in the project, performing most of the field survey and historical research under the supervision of project staff.

File Search and Previous Survey Work

Identification of resources previously surveyed was performed in Summer 2019. A number of properties have been determined officially eligible for listing in the National or State registers by the Colorado Office of Archaeology and Historic Preservation. Some of these resources have subsequently been designated at the national, state, or local level. The following resources have previously been determined eligible but remain undesignated:

Year of Determination	Address	Eligibility
1987	3636 W. Colfax Avenue (Hebrew Educational Alliance Building)	National Register
2017	3900 W. Colfax Avenue (Perlov Grocery)	National Register
2017	3933-3939 W. Colfax Avenue	National Register
2017	3936 W. Colfax Avenue	National Register
2014	4409-4419 W. Colfax Avenue	National Register
2017	4855 W. Colfax Avenue	National Register
2017	4000-4010 W. Conejos Place	National Register
1985	1405 King Street	National Register
2004	1395 Knox Court	National Register
2014	1564 Lowell Boulevard	National Register
1991	1820 Lowell Boulevard	National Register
2014	1444 Osceola Street	National Register
2017	1505 Osceola Street	National Register
2017	1509 Osceola Street	National Register
2017	1510 Osceola Street	National Register

Year of Determination	Address	Eligibility
2017	1515 Osceola Street	National Register
2017	1516 Osceola Street	National Register
2017	1516 Perry Street	National Register
2017	1525 Perry Street (The Perry Apartments)	National Register
2017	1532 Perry Street	National Register
2017	1538-1540 Perry Street	National Register
2017	1550-1552 Perry Street	National Register
2017	1524 Quitman Street	National Register
2017	1545 Quitman Street (Harmony Apartments)	National Register
2017	1543 Yates Street	National Register
2017	1575 Yates Street (Ramsey House)	National Register

Currently Designated Resources

The West Colfax neighborhood contains individual properties and districts that have been designated as Denver historic landmarks. It also contains individual properties that have been placed in the National Register of Historic Places (NRHP) and the Colorado State Register of Historic Properties (SRHP).

Six individually designated buildings were identified within the West Colfax survey area:

Address	Site No.	Historic Name	Local	NRHP	SRHP
1545 Hooker Street	5DV.8164	Dickinson Branch Library		X	X
1390 Stuart Street	5DV.653	McNulty House	X	X	X
1444 Stuart Street	5DV.655	Spangler House	X	X	X
1435 Stuart Street	5DV.654	Smith House	X	X	X
1471 Stuart Street	5DV.656	Voorhees House	X	X	X
1389 Stuart Street	5DV.340	Bliss House	X	X	X

Key:

Local = Denver Landmark; NRHP = National Register of Historic Places; SRHP = Colorado State Register of Historic Properties

Public Outreach

Public outreach occurred prior to beginning fieldwork. Discover Denver staff met with the city council representatives for the West Colfax neighborhood to discuss the survey project and to

answer any questions. Each registered neighborhood organization (RNO) in the survey area was contacted about upcoming fieldwork. A presentation was given to the West Colfax Area Neighbors Registered Neighborhood Organization prior to beginning fieldwork.

Survey Software and Database

Field survey data was collected on handheld tablets, in proprietary survey software designed for Discover Denver. Survey data collected in the field was stored in a SQL Server database and used for later reporting. Before survey work began in the West Colfax survey area, the database was pre-populated with parcel data acquired from the City and County of Denver. Pre-populated data included the parcel ID number (PIN), parcel address, and the assessor's year of construction for the primary building on each parcel.

After survey data had been collected on all properties in the West Colfax survey area, data from the SQL Server database was exported. This survey data was then imported into an Access database to facilitate the generation of survey forms. For properties documented at the Enhanced Level, historical background and property evaluation information was joined to the survey data and a Discover Denver Enhanced Survey Form was generated. For all other properties surveyed at the Descriptive or Evaluation level, a Discover Denver Survey Data Form was generated.

Survey Fieldwork

Survey of the West Colfax survey area took place on Tuesdays, Thursdays, and Saturdays from August 7, 2019, to December 3, 2019. Data for a total of 1,685 parcels was uploaded to the Discover Denver database. The bulk of the properties were surveyed by trained volunteers overseen by Discover Denver staff. Properties and districts that are currently landmarked by the City and County of Denver were excluded from the survey as were school and church buildings, which will be included in future thematic surveys. Unbuilt parcels were included in the database but noted as having been unbuilt at the time of survey, with current use (e.g., "Surface Parking") noted in the entry.

Volunteers were given field guides that offered sample images of building styles and types expected to be encountered in the field. For each tablet, the volunteer or volunteer team using that tablet was provided with a map upon which they initialed the properties they surveyed. Areas for daily survey were identified and mapped in ArcMap, and parcel information was transferred to the tablets using the parcel identification number (PIN). Maps were generated as pdfs and printed for use in the field, with each parcel to be surveyed designated by color, and building outlines provided in order to facilitate accurate data collection in the "building plan" field (see example below). In some cases, maps communicated other information about the

buildings to the surveyors, such as whether the building's current use was non-residential. The map was also marked if a property was under thirty years of age. Tablets were made identifiable by individualizing them with home screen/wallpaper photos to facilitate the post-survey QA/QC process.

A minimum of three photographs of each building surveyed was taken by the team leader. These generally consisted of one facade photograph and two oblique photographs. In many instances, such as corner parcels, four or more photographs were taken in order to maximize information collected photographically. Photographs were relabeled according to the established Discover Denver photograph label convention (e.g., "HOOKER_ST_N_1545.001").

Following field survey, Discover Denver staff quality checked tablet entries against photographs to ensure accuracy and legibility of data. For volunteers who were new to the project or who demonstrated a lower aptitude relative to their teammates, 100% of entries were checked. Additionally, because the West Colfax survey area included a wide range of styles and types, the "Building Type" and "Architectural Style" fields were checked for most entries. Entries were also checked against survey maps to ensure that the correct property was recorded under that database entry and, if errors were discovered, they were corrected prior to uploading the data. Once data was uploaded, the data for that day was rechecked to ensure the data had fully synched to the database.

Historical Research

Historical research was performed on a select number of properties in the West Colfax survey area. Properties were chosen for historical research based on their potential architectural, cultural, or historical significance, or on the ability of the resource to convey the unique history and architecture of the neighborhood. In several cases, properties were chosen based on anecdotal information provided to Discover Denver by residents of the neighborhood.

Historical research included the use of Denver assessor records to determine a chain of ownership and city directories to determine residents or businesses associated with a given property. Resources available in the Denver Public Library's Western History and Genealogy collections were used extensively. These resources included building permits, master property records, historical maps, census records, obituary indexes, and the full series of the *Rocky Mountain News* and the *Denver Post* newspapers.

Historical research was used to complete Discover Denver Enhanced survey forms and to evaluate researched properties for national, state, and local significance.

5. HISTORICAL OVERVIEW

We acknowledge with respect that the lands now occupied by the City and County of Denver are the traditional and ancestral homelands of the Arapaho, Cheyenne, and Ute Nations. These lands were also an important site of trade for numerous other Native tribes. We recognize the Indigenous peoples as original stewards of this land and their descendants that still reside here.

Early History

In the late 1870s Denver's western city limits stood at the South Platte River. The region west of the river was referred to variously as "No Man's Land" or "Jim Town," and according to historian Phil Goodstein was "a rather wild region where con men, prostitutes, and gamblers seeking to escape Denver law and order engaged in shady operations."¹ The Golden Road, now known as Colfax Avenue, cut through the area on its way west following a path long-used by Native Americans.² Just west of the river, Morrison Road branched south from Colfax Avenue on its way to the town of Morrison. A small wooden bridge connected the east and west sides of the South Platte River.³

In the 1860s, the United States government had granted much of the land west of the river to veterans of early military conflicts. Rather than settling on the land, most of these grantees sold their property to land speculators or homesteaders. Thomas Sloan, a native of Ohio who came to Denver in 1859, purchased several of these military warrants in the mid-1860s and farmed in the northwestern part of today's West Colfax neighborhood. The lake and city park now known as Sloan's Lake were part of his homestead.

A handful of other individuals made their homes in this largely rural area in the late 1800s. Homes were quite distant from each other, and Federal census records list most of these early residents as farmers.

Additions and Platting

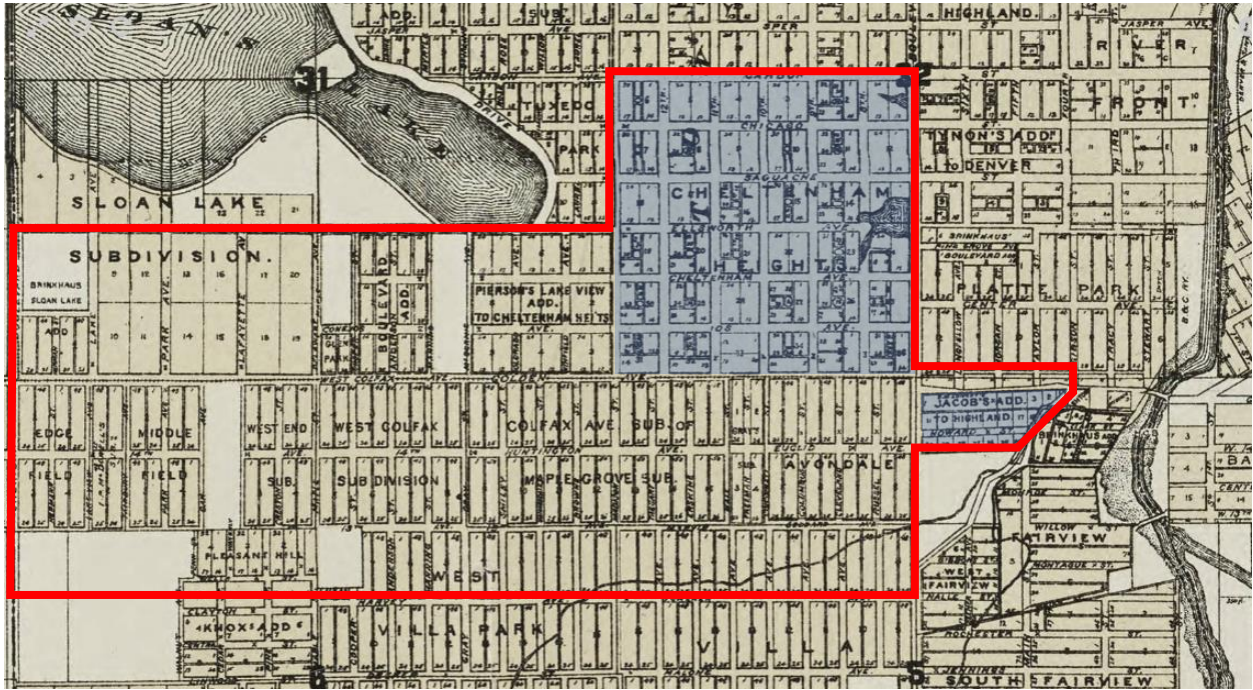
The earliest plats in the West Colfax survey area, Jacob's Addition and Cheltenham Heights, date to 1872. Located north of Colfax Avenue and east of Lowell Boulevard, Cheltenham Heights was part of the town of Highlands while the rest of the survey area remained unincorporated for some time. Jacob's Addition encompasses what today is considered "Old" or "Lower" W. Colfax

¹ Phil Goodstein, *North Side Story: Denver's Most Intriguing Neighborhood*, 326.

² 2006 West Colfax Neighborhood Plan, 17.

³ Goodstein, 329.

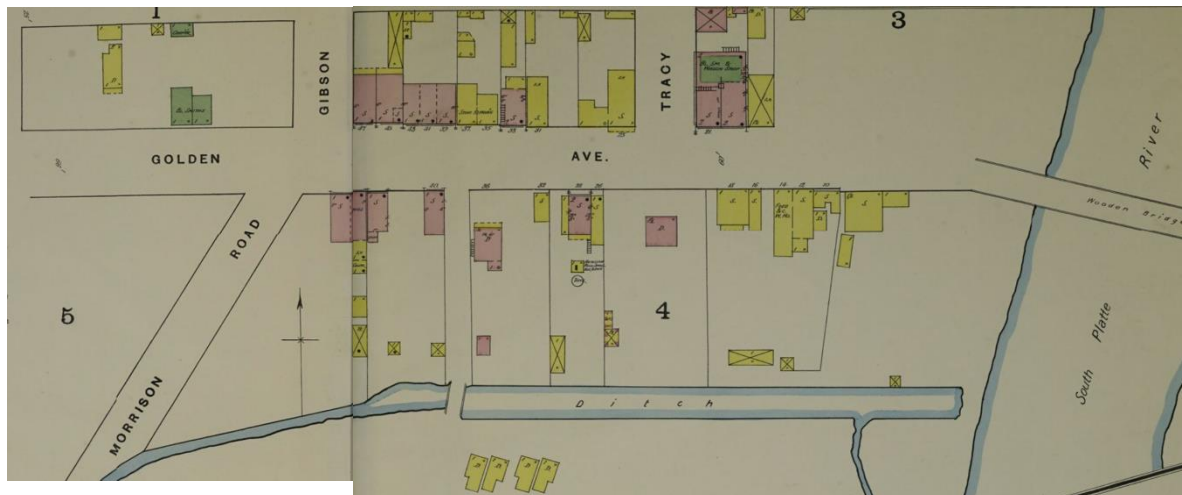
Avenue. Most of the West Colfax survey area was platted in the 1880s, though the area was sparsely populated for several decades.



Rollandet's Map of the City of Denver, Colorado (1889). Cheltenham Heights and Jacob's Addition are highlighted in blue, and the survey area boundary is outlined in red.

Early Development: 1880s - 1890s

In the late 1880s a settlement developed along the west side of the South Platte River at Colfax Avenue. The 1890 Sanborn Fire Insurance map shows a small commercial district with one and two-story dwellings and commercial buildings, some made of brick but most made of wood, lining the street. Businesses were typical of the era and included a wagon repair business, a blacksmith shop, and a feed store. The map shows small frame dwellings scattered on the surrounding streets. Many, but not all, of the residents of this settlement were recent Jewish immigrants.



The area around West Colfax Avenue (labeled as Golden Avenue) and Morrison Road as shown on the 1890 Sanborn.

Early Eastern European Jewish Influence

The first eastern European Jews arrived in Colorado in the 1870s.⁴ Escaping state-sponsored anti-Semitism in their homelands and dire poverty, many originally settled in large east coast cities such as New York City or Philadelphia but made their way to Colorado driven by a desire to escape the crowding and sometimes terrible conditions they found in those places. Some first settled in Jewish agricultural colonies such as Cotopaxi in Fremont County or Atwood in Logan County, while others came directly to Denver.

These new arrivals differed from the mostly middle- and upper-class German Jews who came to Denver as early as 1859. While their predecessors were fairly quick to integrate into Denver's larger society, the new immigrants came mostly from eastern European countries such as Russia, Poland, and Romania, and congregated primarily with those speaking the same language and practicing their Jewish faith with the same set of customs. Among the early eastern European immigrant settlers in West Colfax in the early 1880s were a number who had migrated from the failed Jewish agricultural colony at Cotopaxi.⁵ According to Allen duPont Breck in *The Centennial History of the Jews of Colorado*, there were eight or nine Jewish congregations in the area just west of the South Platte River in these early years, each made up of a different ethnic group.⁶

⁴ Allen duPont Breck, *The Centennial History of the Jews of Colorado, 1859-1959*, 72.

⁵ Jeanne Abrams, *From Cotopaxi to Denver: Immigrant Jewish Farmers become American Urban Community Leaders*, film.

⁶ Breck, 83.

The first organized congregation west of the river was Zera Abraham, founded in 1887, which initially met in a member's home.⁷

Increased Accessibility and Expanding Residential Development

Access to the west side of the river from Denver was challenging in the early 1880s but improved dramatically when streetcar lines were constructed to the area. In 1889 the Denver City Cable Railway Company built a streetcar line which crossed the river on a viaduct before making its way along W. Colfax Avenue to its termination at Tennyson Street.⁸ Several years later the Denver, Lakewood and Golden Railway Company began service on a line which traveled along W. 14th Avenue before veering south and paralleling Lakewood Gulch on its way to Golden. This is the same route traveled by today's west corridor light rail line.

With this increased accessibility residential development spread westward, albeit slowly. New homes were built in this still-rural area by Denver residents wishing to escape the crowding and smog of the city. Among those building new homes here were Gustav Winter, president of the Denver Iron Fence Company, and Eli Ackroyd, an accomplished stonemason responsible for the stonework on downtown Denver's Tabor Grand Opera House.



The 1889 home of Gustav Winter at 1575 Yates Street. Discover Denver photograph.

⁷ Uchill, *Pioneers, Peddlers & Tsadikim*, 213.

⁸ *West Colfax Neighborhood Plan (2006)*, 17.

Master builder Eli Ackroyd constructed his stone residence at 1405 King Street around 1896. Discover Denver photograph.



In 1890 and 1891, real estate developer Ralph Voorhees built a handful of substantial Queen Anne homes at Stuart Street and West Colfax Avenue. Designed by architects William Lang and Marshall Pugh, these homes today make up Denver's Stuart Street Homes Historic District.⁹ Early maps show that these homes stood alone for many years.



The Bliss House, a part of the Stuart Street Homes Historic District. Source: Denver Public Library Digital Collections.

In 1891, residents west of the South Platte River incorporated as the Town of Colfax. The town stretched westward from the river to today's Sheridan Boulevard and southward from Colfax

⁹ Mary Therese Anstey with contributions by Thomas H. Simmons and R. Laurie Simmons, *The Fall and Rise of the Queen City of the Plains: 1893-1904*, a historic context developed for Discover Denver, 7.

Avenue for several blocks along that entire length. The north side of Colfax Avenue, already part of the Town of Highland, was excluded from the town boundaries. The Town of Colfax was annexed by Denver in 1897.¹⁰

Early Schools, Hospitals, and Community Buildings

As the population west of the river grew, several schools were constructed to support those residing in the area. The one-room Glen Park School was built in 1887 at W. Colfax Avenue and Tennyson Street and served the primarily rural western part of the survey area, while Cheltenham Elementary, at W. 16th Avenue and Julian Street, served residents living closer to the river.



Glen Park School, c.1920. Source: Denver Public Library Digital Collections, call number MCC-3832. Photographer: Louis C. McClure.

St. Anthony's Hospital was founded in 1892 by the Sisters of St. Francis of Perpetual Adoration. Located at W. 16th Avenue between Perry and Raleigh streets, the hospital would become an important institution in West Colfax over the next century. At the time of its construction, the five-story, 180-bed brick hospital was the largest in Colorado.¹¹

¹⁰ Anstey, 8.

¹¹ Thomas J. Noel, *Colorado Catholicism*, 31.

St. Anthony's Hospital, c.1905. A 1901 addition greatly enlarged the original building. Source: Denver Public Library Digital Collections, call number MCC-826. Photographer: Louis C. McClure.



The Florence Crittenton Home, part of a national organization founded in New York City in 1883 to provide services for unwed mothers, established a presence at the northwest corner of W. Colfax Avenue and Xavier Street around the turn of the century. Initially located in a grand Queen Anne-style house, the home was expanded several times and by the early-1950s included a maternity hospital. The home operated from this location through the 1960s.

Development of Lower West Colfax

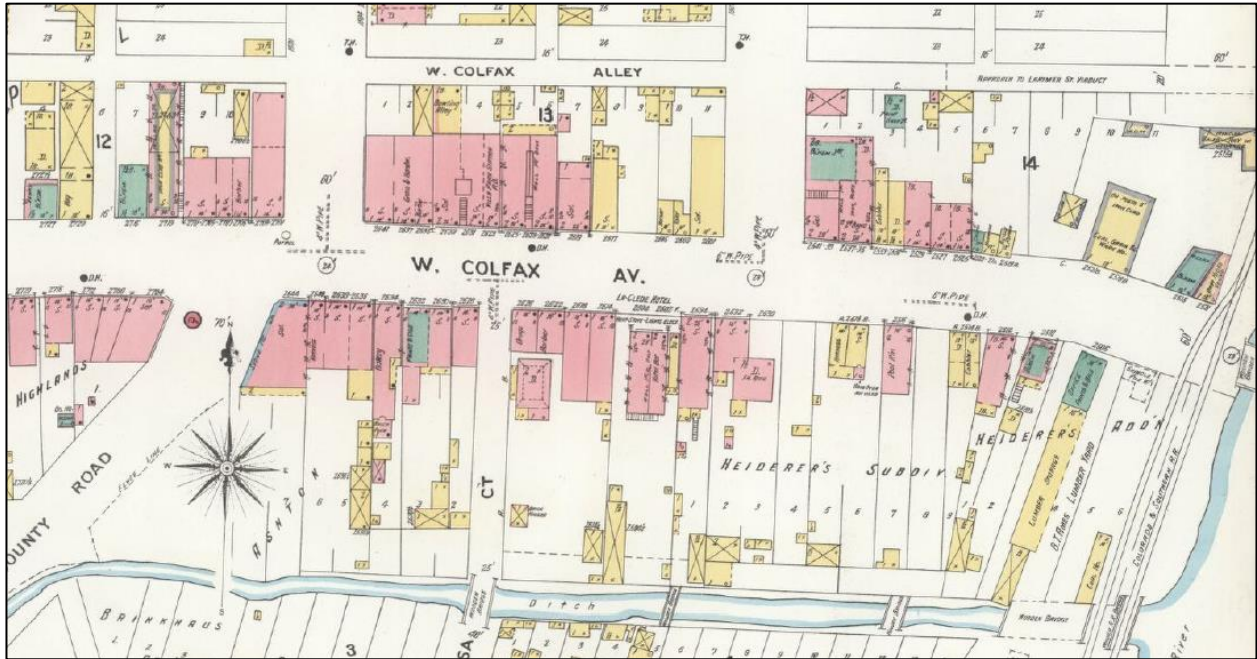
By 1904 the growing community between the South Platte River and Federal Boulevard was home to about 400 families and close to 1600 individuals, most living around what is today considered “Old” or “Lower” W. Colfax Avenue.¹² The 1903 Sanborn map shows substantial growth from the prior decade, with brick commercial buildings lining both sides of W. Colfax Avenue. The types of businesses, too, were more substantial; by 1903 the district contained a hotel, a barber shop, and a hardware store. It also contained several saloons, including that of John Ignatz Solf, located at the southeast corner of W. Colfax Avenue and Morrison Road.

¹² Zelinger, 11.

The J. Solf Building at 2644 West Colfax Avenue. Discover Denver photograph.



In addition to selling goods or services, many of these businesses provided other kinds of support to the surrounding neighborhood residents, most of whom were Jewish. The Pellish Theater at W. Colfax Avenue and Decatur Street hosted Yiddish vaudeville acts and served as a place for community meetings. Eli Schachet rented Solf's saloon building in 1918 and opened a mercantile, advertised as a wholesale delicatessen and distributor of Passover goods. Schachet's store was also a place where immigrants could purchase steamship tickets for passage of family members from the old country to the United States.



The 1903 Sanborn Fire Insurance map, showing increased density along West Colfax Avenue.

Polish immigrants Jacob and Eva Boscowitz founded their Star Bakery in 1907 in the block to the west of Schachet's business. Initially the bakery operated from a single-story building that also served as the family home. Products were distributed by a horse-drawn wagon and, according to records in the University of Denver's Beck Archives, the bakery's idled ovens were used by neighborhood women to keep their cholent, a type of Sabbath stew, warm for Sabbath lunch.¹³



Star Bakery delivery wagon, c.1915. Source: Beck Archives Photographs Collection. Call number B063.01.0009.00050

Into the first decades of the 20th century, a variety of new commercial enterprises were established along W. Colfax Avenue between the South Platte River and Federal Boulevard. Dry

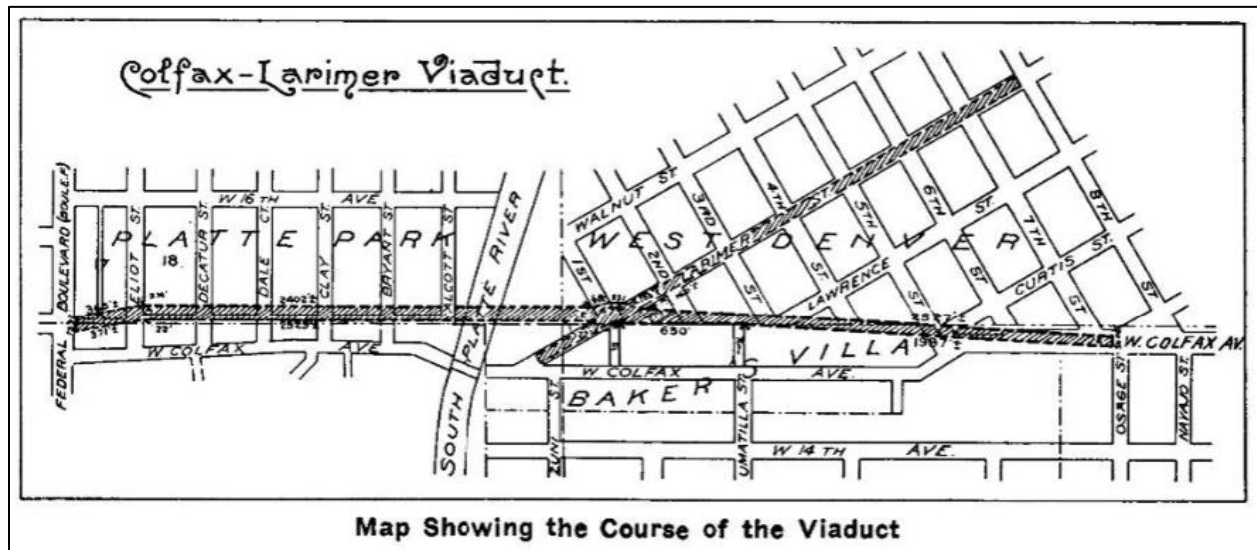
¹³ Description of the Star Bakery, University of Denver Beck Archives website, accessed at https://duarchives.coalliance.org/agents/corporate_entities/1404.

goods stores, tailor shops, and grocery stores all lined the blocks, with most businesses catering to the surrounding Jewish community.

Westward Expansion: 1900s to 1940s

Jewish immigrants continued to flock to Denver in the coming decades. In her introduction to the book *West Side Story Relived*, Ida Libert Uchill estimates that by World War I half of Colorado's Jewish population lived in this area known simply as the "West Side," and that for the next 35 years the area was almost entirely Jewish.¹⁴ Author Breck estimates that approximately two dozen synagogues operated in the area by the end of World War I.¹⁵

As the population nearest the river continued to densify, development moved west of Federal Boulevard. Improvements to the infrastructure of the area ensued, including the paving of Colfax Avenue in 1916 and the completion of the Colfax-Larimer Viaduct in 1917. At the time of its construction, the Colfax-Larimer Viaduct was the longest concrete viaduct in the world.¹⁶ The configuration of the new viaduct allowed westward travelers to bypass the existing "Lower" W. Colfax Avenue commercial district, diminishing traffic to the businesses below.



Map of the new Colfax-Larimer Viaduct, constructed between 1914 and 1917. At 1st and Larimer streets, the Larimer Street Viaduct merged with the Colfax Avenue Viaduct before crossing the South Platte River. A small section turned southwest, providing direct access to the businesses on West Colfax Avenue. Source: Denver Municipal Facts, November 28, 1914.

¹⁴ Ida Libert Uchill in her introduction to *West Side Story Relived*, 11.

¹⁵ Breck, 220.

¹⁶ <http://www.colfaxavenue.org/2017/07/colfax-larimer-viaduct.html>



The West Colfax Viaduct (right) at the intersection with the Larimer Viaduct. The Larimer Viaduct crossed the West Colfax Viaduct, providing access to the business district and homes below. Source: Denver Public Library Digital Collections, call number X-22412.

From the 1920s through the 1940s, much of the area west of the South Platte River resembled a small eastern European town, with neat rows of brick homes, a thriving commercial district, and multiple places of worship.

Residential Development

By the late-1920s, the blocks north of W. 14th Avenue between the river and Perry Street had almost all been developed. Most homes built during this period were modest, with building forms and styles typical of the era in which they were constructed. Simple Gable Front and Classic Cottage homes were common in the first two decades of the 20th century, while the 1920s saw the construction of hundreds of brick bungalows. Multi-unit homes built prior to 1930 consisted mostly of small duplexes or terraces intermixed on many blocks with single-unit residences. The late 1920s saw a handful of more substantial apartment blocks constructed, including the Perry Apartments at 1525 Perry Street.



Gable front home at 1463 King Street, built in 1910



Newton Street bungalows, all built in 1927



Meade Street bungalows, built in 1924 and 1925

Terrace duplex at 1466-1470 Knox Court, built in 1903

Streets south of W. 14th Avenue near Lakewood Gulch remained unpaved, and through the 1930s the area remained sparsely populated. In a memoir handwritten in 2005, longtime area resident Nettie Moore described the largely-rural gulch area of her childhood:

There was no road in front of our house. Open fields and gullies – few homes. Everyone had livestock – chickens – summertime gardens – gardens that helped to carry people over the winter for their food supply. ... There was empty fields all around this area. West of Winona Ct. the entire area was used as a pasture for horses to feed on the abundance of grass in the area extending to Sheridan Blvd.¹⁷

¹⁷ Nettie Moore 2005 handwritten memoir



Nettie Pacetti Moore and her parents Albert and Nettie Pacetti, 1929. Source: Denver Public Library Digital Collections, Nettie C. Moore Digital Collection: Notebook #1.

Residential construction stalled with the Great Depression and struggled through the end of World War II. After the end of the war, homebuilding picked up again on the blocks west of Perry Street. Most of these new homes were modest Minimal Traditional or Transitional-Ranch homes, but some, like the English Norman Cottages found on the 1500 block of Winona Court, were more substantial. Multi-unit buildings constructed in the 1940s were mostly of the Garden Court form.

Commercial Development

As residential development moved westward, commercial development along W. Colfax Avenue moved with it. Neat one-story brick buildings with commercial storefronts lined the street, providing virtually everything needed by nearby residents. Most shops were owned and operated by Jewish families living nearby and provided goods and services targeted at Jewish customers. Perlov's Grocery opened in 1924 at the corner of W. Colfax Avenue and Osceola Street, carrying a wide variety of kosher foods for its customers. The Perlov family lived in an attached apartment at the rear of the building, a common arrangement for businesses established along W. Colfax Avenue at this time. The Lake Russian & Turkish Baths, established on W. Colfax Avenue in 1927, catered to the surrounding neighborhood's eastern European Jewish population for whom steam baths were customary.

LAKE RUSSIAN BATHS
 Modern Equipment—Free Private Parking Grounds 3540 W. COLFAX AVENUE The Finest Between New York and Los Angeles



IRELAND & PARR, ARCHITECTS AND ENGINEERS

Private Sleeping Rooms—Best Attention—Every Comfort

"Health restored by natural heat thrown off by HOT ROCKS. Completely eliminates body poisons, the causes of Uric Acid, Rheumatism and Chronic Diseases. Most moderately equipped bathhouse between New York and the Pacific coast. Here you will find every convenience. Every effort has been given so that the Lake Russian Baths would be beyond your expectations. Come and inspect this place of beauty. Seldom have you ever seen anything to equal the Lake Russian Bathhouse.

LADIES' DAYS—EVERY MONDAY AND THURSDAY

A 1928 Denver Post advertisement for the Lake Russian & Turkish Baths at 3540 W. Colfax.

The Perlov Grocery at 3900 W. Colfax Avenue. Discover Denver photograph.



Streetcars continued to run along W. Colfax Avenue through the 1940s, providing easy access to homes and businesses alike. The street became a part of U.S. 40 in the mid-1920s, and as the automobile became more commonplace, filling stations and service garages arose along W. Colfax Avenue. Eddie Bohn, who grew up in the neighborhood, opened a filling station at W. Colfax Avenue and Wolff Street in 1927 with money he had earned in California as boxer Jack Dempsey's sparring partner. His business became increasingly successful as more traffic flowed by; he added a restaurant and later, motel rooms. Bohn's Pig 'n' Whistle was a major attraction for dining and accommodations into the 1980s.



Postcard for Eddie Bohn's Pig'n Whistle, c.1984. Source: Denver Public Library Digital Collections, Thomas J. Noel Collection

Healthcare

In the late 19th and early 20th century, tuberculosis was the leading cause of illness and death in the United States. Because of its dry and sunny climate, by the 1880s Colorado had earned the nickname of "The World's Sanatorium." TB victims from every religious and ethnic group flocked to Denver to chase the cure. It was the Denver Jewish community that was the first to come to their aid with the founding of two nationally based sanatoriums: The National Jewish Hospital for Consumptives (NJH), founded in 1899, and the Jewish Consumptives' Relief Society (JCRS), which was located on West Colfax in what is now Lakewood. NJH brought many to Denver but due to its strict rules and a lack of kosher kitchen until 1924, many observant Jewish immigrants sought an alternative, resulting in the founding of JCRS.

The Denver Charity Society for Consumptives was formed in 1903 to fundraise to provide a more Jewish environment as well as high quality care for many patients. The group later became the Jewish Consumptive Relief Society (JCRS) and opened its sanatorium in 1904. With the success of both NJH and the JCRS, more tuberculosis patients flocked to the city. Most of the newcomers following orthodox traditions settled on the West Side.¹⁸

In 1918 the Moshev Zkenim Home and Hospital Society was established with the goal of building a facility for aged members of the Jewish community. Renamed the Beth Israel Hospital and Home Society in 1920, the group was supported by Reform, Conservative and Orthodox leaders alike.¹⁹ The Beth Israel Old Folks Home opened in 1922 at West 16th Avenue and Lowell Boulevard, the first of several buildings that eventually made up the campus. A hospital building named in honor of Jewish businessman and philanthropist Leopold Goldman followed the next year. In 1946 a third building, the Beth Israel Home for the Aged, had been added to the campus.



The Dupler Building (left) and Goldman Building (right) of the Beth Israel Hospital and Home Society. The Goldman Building was replaced in 1964, but the Dupler Building is extant. Source: Beck Archives Photograph Collection, University of Denver. B063.

St. Anthony's Hospital expanded its presence during this timeframe. The original hospital building received several additions, greatly enlarging its footprint. In 1940, a nurses' dormitory, auditorium, and shrine were added to the hospital campus.

Social and Philanthropic Organizations

During this time of significant growth, a number of Jewish social and philanthropic groups were organized on the West Side. The Jewish Sheltering Home was organized to care for children whose parents were receiving treatment for tuberculosis. Established in 1907 at the northwest

¹⁸ Jeanne Abrams, *Dr. Charles David Spivak: A Jewish Immigrant and the American Tuberculosis Movement*.

¹⁹ Breck, 209.

corner of W. 19th Avenue and Julian Street, the home grew to occupy an entire city block. It closed in 1951, and in the 1990s the buildings were razed to make way for new homes.

The Workmen's Circle, a national Jewish fraternal organization focused on social justice activism, education, and empowering Jewish identity, established a branch on the West Side in 1917. The group, with loose ties to the union movement and the Socialist Party, constructed the Labor Lyceum at 1545 Julian Street in 1926. Lectures, concerts, and political meetings were held at the Lyceum. Built on socialistic principles, members purchased \$10 shares to help finance the building's construction. In 1929 the building also became home to the Non-Partisan Jewish Workers' Children's School, started earlier by one of the founders of the JCRS, Dr. Charles D. Spivak.²⁰



The Labor Lyceum at 1545 Julian Street was built in 1926 by the Workmen's Circle as a hall for lectures, concerts, and meetings. Discover Denver photograph.

Spivak was a driving force in Denver's Jewish community. In addition to his involvement in the JCRS, he was active in the Workmen's Circle and in pushing for a strong Yiddish culture in Denver.²¹ He died in 1927. In his honor, the Workmen's Circle founded the Charles D. Spivak Educational Institute in 1935. Located at 1453 Lowell Boulevard, the institute's building held a portion of the late doctor's library and served as a place for lectures and performances.

Civic Buildings and Schools

As the population in the surrounding area grew, new schools and public buildings were constructed. The Dickinson Branch of the Denver Public Library was built in 1914. Branch

²⁰ Breck, 274.

²¹ Goodstein, *Exploring Jewish Colorado*, 19.

collections were tailored to the area's mostly-Jewish population and contained books published in both Hebrew and Yiddish. Glen Park School was replaced in 1920 by Colfax School. In 1926, Lake Junior High School was built at 1820 Lowell Boulevard. Featuring architectural details reminiscent of a castle, the school was designed by Denver architect Burnham Hoyt.



Dickinson Branch of the Denver Public Library, 1914. Source: Denver Public Library Digital Collections, call number MCC-4324. Photographer: Louis C. McClure.

Religious Institutions

Through the 1920s, a number of small synagogues and religious schools served the spiritual and educational needs of the Jewish residents of West Colfax. As their members moved farther west in the neighborhood, long-established synagogues relocated along with them. Yad Achaas, commonly known as the Rumanian Synagogue, moved to a new building at W. Conejos Place and King Street in 1925,²² and in 1938, Congregation Zera Abraham moved to the former Labor Lyceum building at 1545 Julian Street.²³

In 1928, an alliance was formed between the Denver Hebrew Institute and the Beth David Sisterhood, each focused on providing a Jewish education for the children of the West Side. After four years of fundraising, the group dedicated a substantial building at the corner of W. Colfax Avenue and Meade Street that served as both a Hebrew school and synagogue. Known as the Hebrew Educational Alliance, it became the largest congregation on the West Side and consolidated many of the smaller synagogues and religious schools in the neighborhood.²⁴ Rabbi

²² Breck, 223.

²³ Goodstein, *Exploring Jewish Colorado*, 24.

²⁴ Jeanne Abrams, *Jewish Denver*, 68.

Manuel Laderman, its first rabbi, served the congregation until 1979 and often represented the wider Jewish community in community matters.

Yad Achaas synagogue, now a church, still stands at 3506 W. Conejos Place. Discover Denver photograph.



In 1941, a building was constructed at 1400 Quitman Street with the intention of it being home to a yeshiva, or Jewish educational institution focusing on the study of traditional religious texts. After the building was complete, it was determined that Denver was not yet ready for a yeshiva; the building instead became home to Congregation Kneseth Israel.

Urban Renewal and Demographic Change: 1950s to 1960s



The Hebrew Educational Alliance, built in 1932 at 3636 W. Colfax Avenue. Source: University of Denver Beck Archives Photograph Collection, call number B063.06.0014.00004.

The 1950s were the start of a time of great change for West Colfax. The area nearest the South Platte River had begun a long, slow decline after the construction of the Colfax-Larimer Viaduct

as families and businesses moved out from underneath its shadow. The rise of the automobile, the end of Denver's streetcar era in 1950, and the growing importance of W. Colfax Avenue as a part of the national highway system all contributed to a demographic shift in the neighborhood.

Urban Renewal

By the early 1950s, much of the eastern part of West Colfax had been deemed blighted by city officials. The first of a series of redevelopment efforts occurred in 1952 with the construction of the Westridge Townhomes. Developed in a roughly four-block area bounded by Knox Court, Newton Street, W. 13th Avenue, and W. 14th Avenue, the nearly three dozen two-story buildings provided 250 public housing units and replaced a number of older single-unit dwellings.

Denver's first large-scale urban renewal project, Avondale, was conceptualized in 1956 and, over the next sixteen years, redeveloped much of the area bounded by W. 16th Avenue, Federal Boulevard, Knox Court, and Lakewood Gulch. Considered a slum and described in a 1959 Denver Urban Renewal Authority report as "old frame houses in poor condition intermixed with commercial and industrial uses,"²⁵ the area was cleared to make way for a cloverleaf intersection at Federal Boulevard and I-25, as well as a hotel, a shopping center, and new apartments and rowhomes. Demolished were homes, synagogues, and businesses.²⁶ 249 families were displaced by the project.²⁷

²⁵ Denver Urban Renewal Authority, *Status of Urban Renewal in Denver* (Denver: 1959).

²⁶ Breck, 275.

²⁷ University of Richmond Digital Scholarship Lab, *Renewing Inequality, Family Displacements Through Urban Renewal*, accessed at <https://dsl.richmond.edu/panorama/renewal/#view=0/0/1&viz=cartogram>.



Rowhomes on the 1400 block of Julian Street, built in 1965 as a part of the Avondale Urban Renewal Project. Discover Denver photo.

The Vesty Park Apartments at 3190 W. 14th Avenue, built as a part of the Avondale Urban Renewal Project. Discover Denver photo.



Residential Development

Despite redevelopment of much of the eastern half of the West Colfax neighborhood, its far northwest corner saw construction of upscale Ranch and Contemporary-style homes in the mid-1950s through the 1960s. Built on the blocks just south of Sloan's Lake Park, many of the early residents of these homes were families that had lived on the West Side for decades.

Commercial Development

Filling stations and motels continued to be built along W. Colfax Avenue, capitalizing on the thousands of motorists using the thoroughfare to drive in, and out, of the city. Businesses along the corridor became increasingly oriented toward serving these motorists and away from catering to the surrounding neighborhood.

Religious Institutions and Schools

By the mid-1950s, the Hebrew Educational Alliance had absorbed many of the smaller West Side congregations, becoming the largest in West Colfax by far. Having outgrown its location at W. Colfax Avenue and Meade Street, the congregation built a new synagogue, designed by architect E. Floyd Redding, at W. Conejos Place and Stuart Street. Their previous home was converted to the Golden West Nursing Home.

The Mikvah of Denver, a ritual bath facility for Jewish women who observe family purity laws, was constructed in 1964 just to the north of Congregation Kneseth Israel at 1400 Quitman Street.²⁸ Congregation Kneseth Israel disbanded, and in 1967 Yeshiva Toras Chaim took over the Quitman Street building.

In 1960, Congregation Zera Abraham, Denver's oldest Orthodox congregation, moved from its location in the former Labor Lyceum building to its current location at 1560 Winona Court. The building was designed by architect Victor Hornbein, one of Colorado's most noted modernist architects. Born in Denver, Hornbein designed buildings throughout the city including the Ross branch of the Denver Public Library, Aurora City Hall, and, with Ed White Jr., the conservatory at the Denver Botanic Gardens.

Congregation Zera Abraham synagogue, located at 1560 Winona Court, is the home to the oldest Jewish congregation in Denver. Source: Denver Public Library Digital Collections. James W. Rogers photograph.



In 1968, Beth Jacob High School was established in the West Colfax neighborhood at W. 14th Avenue and Zenobia Street. The private Jewish all-girls high school offers intensive Judaic and secular studies and continues to be an integral part of the neighborhood today.

²⁸ Goodstein, *Exploring Jewish Colorado*, 28.

Demographic Shifts

Denver saw a migration in the 1950s and 1960s to the suburbs from older neighborhoods. Urban renewal and the increasingly chaotic W. Colfax Avenue commercial corridor hastened the move to the suburbs for many on the West Side. As existing West Colfax families, many of them Jewish, moved from the neighborhood, Latino families moved in. Buildings that had previously been used by the Jewish community found new uses that met the needs of the new neighborhood residents.

1970s to the Early 2000s

Demographic shifts continued in the coming years with increased Latino migration to West Colfax, along with in-migration of young Anglo and Indo-Chinese families. By the 1980 census, 48% of neighborhood residents were Latino, with the remainder split between those identifying as Anglo, Black, Native American, or Indo-Chinese. A significant Jewish population still lived in the neighborhood, largely due to the continued presence of the Hebrew Educational Alliance and Zera Abraham congregations.

In order to be closer to the majority of their members, in 1997 the Hebrew Educational Alliance moved to a new location in southeast Denver. Yeshiva Toras Chaim took over the Stuart Street building, selling their location at W. 14th Avenue and Quitman Street to its current resident, Confluence Ministries.

W. Colfax Avenue continued to be a busy commercial corridor and a major route in and out of the city. While national chains increased their presence, several long-time neighborhood businesses, including the Lake Steam Baths, continued to provide goods and services from their original locations.

Change Comes to West Colfax: 2000s to Present

Blueprint Denver, a 20-year citywide land use and transportation plan implemented in 2002, identified 27% of the West Colfax neighborhood as an “area of change” where development was desirable.²⁹ It didn’t take long for those changes to begin.

A booming economy and increased zoning ignited residential redevelopment. New single- and multi-unit residences, some up to three-stories tall, replaced existing modest homes throughout the neighborhood. This was especially true in the blocks just north of Lakewood Gulch where the opening of the west corridor light rail line in 2013 spurred redevelopment.

Along W. Colfax Avenue, increased zoning encouraged redevelopment of existing used car lots and single-story commercial buildings. In 2005, St. Anthony’s hospital announced they would

²⁹ 2006 West Colfax neighborhood plan, 33.

build a new facility in Lakewood and sell their long-time home in West Colfax. Redevelopment began in 2014 with the goal of transforming the 19-acre campus into an urban town center. All but two of the former St. Anthony's buildings (the shrine and the former nurses' dormitory) were razed and are in the process of being replaced with high-density apartments, condominiums, and mixed-use buildings.

NOTE: Historical contexts related to Denver's history and building types have been developed for Discover Denver and are available on the project website at www.DiscoverDenver.CO.

6. RESULTS AND RECOMMENDATIONS

Summary

A total of 1,685 parcels were surveyed in the West Colfax survey area. Vacant parcels and buildings less than thirty years of age were surveyed at the Foundation level, while more information was gathered on those buildings that were over thirty years of age. Forty-four individual buildings were surveyed at the Enhanced level and were evaluated for historical, architectural, or cultural significance. Seven areas were identified as having a concentration of buildings with architectural, cultural, or historical significance. A thematic collection of buildings associated with Jewish history and culture was identified.

Survey Levels

Parcels surveyed at the Foundation level are those that contain buildings less than thirty years of age or no buildings at all. Buildings surveyed at the Descriptive survey level were over thirty years of age but had major alterations. Those surveyed at the Evaluation level were over thirty years of age and were unaltered or had alterations that were considered minor or moderate. The majority of properties surveyed in the West Colfax survey area were documented at the Evaluation level. Buildings surveyed at the Enhanced level were researched and evaluated for historical or cultural significance.

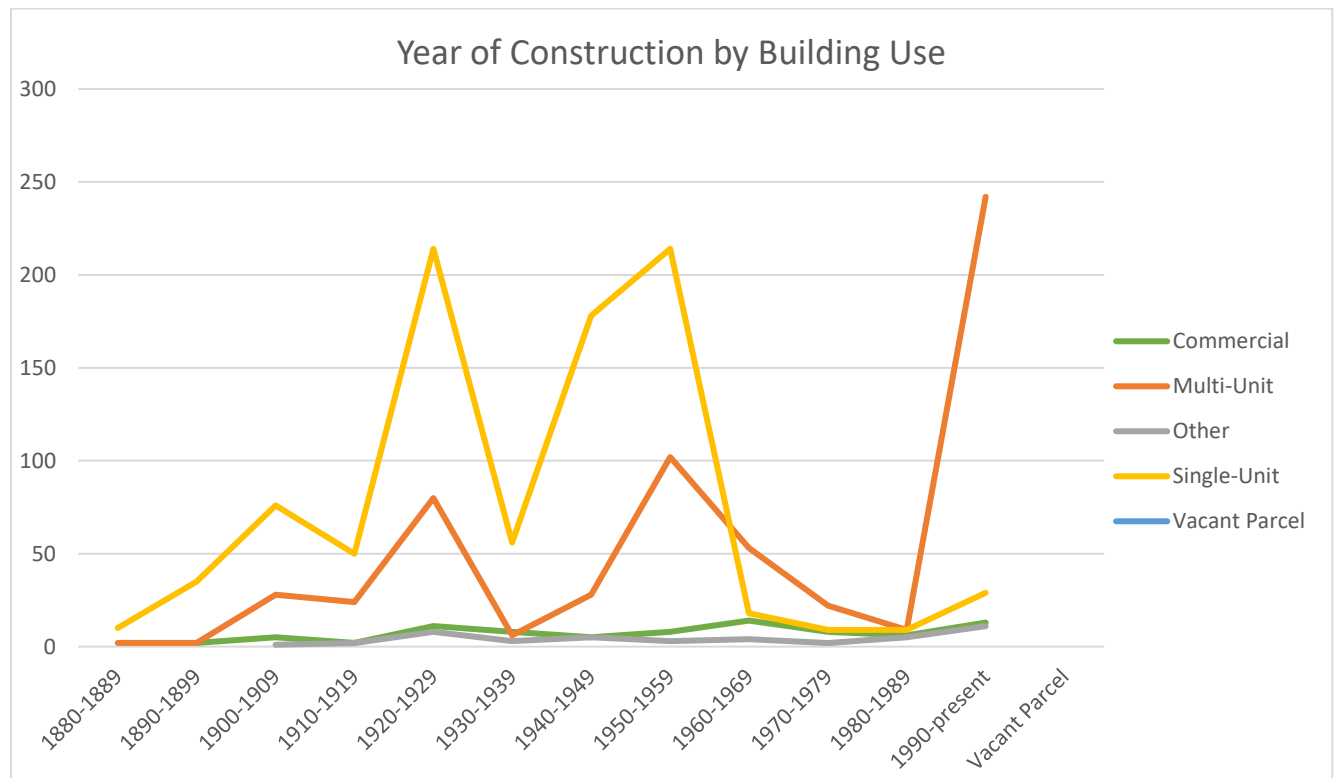
Survey Level	Description	Count
Foundation	Vacant parcels or less than 30 years old	347
Descriptive	Over 30 years old with major alterations	64
Evaluation	Over 30 years old with good integrity	1,230
Enhanced	Evaluated for significance	44

Years of Construction

Very few buildings remain in the West Colfax survey area that were constructed prior to 1900, largely because of the redevelopment that has occurred in the oldest areas nearest the South Platte River. Of the 1,622 buildings documented, 53.3% were single-unit homes. Nearly three-quarters of these were built between 1920 and 1960. Spikes in the number of homes constructed occurred before the Great Depression and again following World War II. In the twentieth century, construction of multi-unit buildings followed the same historic trends as single-unit homes. Nearly 36% of the 598 multi-unit buildings documented have been constructed since 2010.

Eighty-two commercial buildings were documented, most located along the W. Colfax Avenue commercial corridor.

Decade of Construction	Current Use					Totals
	Residential (Single-Unit)	Residential (Multi-Unit)	Commercial	Other Use	Vacant Parcels	
1880-1889	10	2	-	-	-	12
1890-1899	35	2	2	-	-	39
1900-1909	76	28	5	1	-	110
1910-1919	50	24	2	2	-	78
1920-1929	214	80	11	8	-	313
1930-1939	56	6	8	3	-	73
1940-1949	178	28	5	5	-	216
1950-1959	214	102	8	3	-	327
1960-1969	18	53	14	4	-	89
1970-1979	9	22	8	2	-	41
1980-1989	9	9	6	5	-	29
1990-present	29	242	13	11	-	295
Vacant Parcel	-	-	-	-	63	63
Totals	898	598	82	43	63	1685



Building Forms and Styles

For purposes of this report and the Discover Denver project more generally, a distinction is made between building forms and architectural styles. Building forms are generally identified by the organization of a building's plan and massing. For example, the Foursquare building form is so-called because it is organized, in plan, into four zones of similar size in a square configuration. On the other hand, architectural styles are identified by design features applied to the building. Like clothing, architectural styles come and go according to what is in vogue at any period in time. The Queen Anne architectural style, characterized by over-the-top detailing such as textured shingles, patterned masonry and spindle-work was "in style" between the late-1880s and late-1890s. After the turn of the century, few Queen Anne homes were constructed as homeowners opted for styles, such as Edwardian, with more classical elements.

It should be noted that the concepts of style and form are sometimes used interchangeably. For instance, in their *A Field Guide to American Houses*, Virginia and Lee McAlester note that the term "bungalow" was used in the early 1900s to describe small homes constructed in the Craftsman style and that it was only after 1920 that the bungalow was understood as a type to which other styles could be applied.³⁰

Likewise, some buildings may have a building form but no clear architectural style. Such buildings are documented by Discover Denver with the appropriate form and an architectural style of "No Style."

Architectural Styles

In the West Colfax survey area, the Discover Denver team observed twenty-five architectural styles, as well as numerous examples of buildings that, while carrying no specific style, exhibited identifiable stylistic elements. The following tables present the most commonly observed architectural styles in the survey area.

³⁰ McAlester, p. 578

Craftsman

Date Range: 1900s – 1930s

Common Features:

- Exposed rafter tails
- Knee braces at gable ends
- Hip-on-gable or cross-gable roof
- False half-timbering or open trussing
- Substantial masonry porch piers, often tapered



1410 Perry Street (1928)

Edwardian

Date Range: 1900s – 1910s

Common Features:

- Similar to Queen Anne, but less ornate
- Asymmetrical façade
- Simplified ornamentation
- Simple columns and other classical elements



1463 King Street (1910)

English Norman Cottage

Date Range: 1920s – 1940s

Common Features:

- Steeply pitched roof
- Steeply pitched gable entrance
- Decorative brickwork
- Arched entrance
- Casement windows, often with divided lights



1307 Utica Street (1942)

Modern Movement

Date Range: 1940s – 1960s

Common Features:

- Flat roof
- Horizontal emphasis
- Minimal decoration or artistic features



1405 Federal Boulevard (1966)

Queen Anne

Date Range: 1880s – 1890s

Common Features:

- Asymmetrical façade
- Gable ends with decorative shingles
- Turned spindle porch supports
- Multiple gables, usually with decorative shingles
- Bargeboard on gable ends
- Ornate brick patterning
- Two or more stories



1469 Raleigh Street (1890)

Victorian Cottage


Date Range: 1890s – 1910s

Common Features:

- Simplified Queen Anne style elements
- Front gable roof
- One to one-and-a-half stories



1645 Yates Street (1895)

Mission Revival	
<p>Date Range: 1900s-1920s</p> <p>Common Features:</p> <ul style="list-style-type: none"> • Shaped parapet • Brick or stucco cladding • Tile roof 	 <p>1578 Irving Street (1910)</p>

Building Forms/Types

The Discover Denver project documented twenty-nine different building forms in the West Colfax survey area, with an additional fifty-one buildings documented as “Other” in the building form field because they did not fit any of the identified building forms in the database. Many of the buildings documented as having an “Other” form had poor historic physical integrity.

The following building forms and/or types are presented within Single-unit, Multi-unit, and Commercial categories and are present in sufficient quantities to be considered character-defining for the West Colfax area.

Single-Unit Residential Building Forms/Types

The majority (56%) of buildings in the West Colfax survey area were documented as single-unit homes. Nearly 50% of these were of the Bungalow or Minimal Traditional forms. Other single-unit buildings were distributed across other identifiable types/forms.

Single-Unit Buildings	
Building Type /Form	Count
Bungalow	256
Minimal Traditional	218
Central Block with Projecting Bays	119
Ranch	113
Gable Front	71
Classic Cottage	50
Split Level	23
Hipped-Roof Box	17
Other forms	36
Total	903

Bungalow

Date Range: 1910s – 1930s

Common Features:

- Large front porch with substantial piers
- Wide overhanging eaves
- Exposed rafter tails
- Gable or hip-on-gable roof



1415 Osceola Street (1923)

Central Block with Projecting Bays

Date Range: 1880s – 1940s

Common Features:

- Hipped roof on central block with gables on projecting bays



1401 Winona Court (1948)

Classic Cottage

Date Range: 1900s – 1910s

Common Features:

- One story
- Central dormer
- Hipped roof
- Flared eaves
- Front porch with simple columns



1386 Perry Street (1908)

Gable Front

Date Range: 1880s – 1930s

Common Features:

- Dominant front gable
- Rectangular footprint
- One-and-a-half to two-and-a-half stories



1367 Zenobia Street (1911)

Hipped-Roof Box

Date Range: 1880s – 1930s

Common Features:

- Pyramidal or hipped roof
- Rectangular or square footprint
- One-story
- Few stylistic elements



1279 Meade Street (1905)

Minimal Traditional



Date Range: 1940s – 1950s

Common Features:

- Boxy appearance
- One story
- Minimal or no eaves
- Little ornamentation



1355 Utica Street (1941)

Ranch	
<p>Date Range: 1940s – 1960s</p> <p>Common Features:</p> <ul style="list-style-type: none"> • Horizontal emphasis • One story • Low-pitched roof • Wide overhanging eaves • Picture window 	 <p>1600 Xavier Street (1955)</p>
Split Level	
<p>Date Range: 1960s – 1970s</p> <p>Common Features:</p> <ul style="list-style-type: none"> • Two story section connected at mid-height to one story “wing” • Overhanging eaves • Attached garage, often below grade 	 <p>1665 Zenobia Street (1950)</p>

Multi-Unit Residential Building Forms/Types

Multi-unit buildings in the survey area varied widely across time, with the earliest examples dating from the late 1880s, and the majority built in the last ten years. A building form was not documented for buildings less than 30 years of age. Most older multi-unit buildings were one-story duplexes, built amid single-unit homes along many blocks in the survey area.

Multi-Unit Buildings Building Type /Form	Count
Duplex	181
Apartment – Block	43
Terrace Type	41
Apartment – Garden Court	27
Other	15
Total	307

Apartment - Block

Date Range: 1900s – present

Common Features:

- Rectangular or L-shaped footprint
- Exterior entrance(s) with interior halls leading to individual units, or exterior walkways leading to individual units



4000-4010 W. Conejos Place (1941)

Apartment – Garden Court

Date Range: 1900s – present

Common Features:

- U-shaped or L-shaped configuration
- Open space at center of complex
- One-story building or buildings with exterior entrances



1650-1658 Winona Court (1953)

Duplex


Date Range: 1880s – present

Common Features:

- Two units in one building, separated by a shared wall or on different floors






1475-1477 Osceola Street (1924)

Terrace Type	
<p>Date Range: 1890s – 1910s</p> <p>Common Features:</p> <ul style="list-style-type: none"> • Flat roof • Corbelled cornice • Parapet • Segmentally arched windows 	 <p>1523-1525 King Street (1910)</p>

Commercial Building Forms/Types

Most commercial buildings in the West Colfax survey area were located on W. Colfax Avenue or on the streets in the semi-industrial eastern section of the survey area. Later construction dates are uncertain because these dates are often associated with major modifications rather than the original construction of the building. A building form was not documented for buildings less than 30 years of age.

Commercial Building Type /Form	Count
One-Part Commercial Block	25
Commercial/Industrial Block	20
Service Bay Business	6
Other	26
Total	77

Commercial/Industrial Block	
<p>Date Range: 1920s – present</p> <p>Common Features:</p> <ul style="list-style-type: none"> • Blocky building without display windows or other defining features 	 <p>1801 Federal Boulevard (1989)</p>
One-Part Commercial Block	
<p>Date Range: 1890s – 1930s</p> <p>Common Features:</p> <ul style="list-style-type: none"> • Flat roof and parapet • Sign blocks above entrances • Grouped units • Recessed and chamfered storefront entrances • Display windows 	 <p>3417-3423 W. Colfax Avenue (1922)</p>
Service Bay Business	
<p>Date Range: 1940s – present</p> <p>Common Features:</p> <ul style="list-style-type: none"> • Main entrance of building is for an automotive vehicle • Smaller door to adjoining office space 	 <p>3411 W. Colfax Avenue (1960)</p>

Properties Evaluated for Significance

Of the properties documented during field survey (no designated properties were recorded), 8% (N=109) were documented as having no alterations visible from the public right of way. Additionally, 70.5% (N=1144) were documented as having minor or moderate alterations (e.g., window replacement or subordinate rear additions) indicating that, while they may be too altered to be individually architecturally significant, they carry sufficient historic integrity to easily convey their history to passers-by and still have the ability to contribute to the historic landscape of the survey area.

Of the total buildings recorded in the survey area, 44 buildings or 3% percent were selected for Enhanced survey. In most cases buildings were selected because field observations supported the possibility that they might be architecturally significant. In a few cases, property owners or community members informed surveyors in the field that the building had aspects to its history that might indicate historical or cultural significance. The following table lists the buildings evaluated at the Enhanced level, along with their determinations of eligibility at the local, national, and state levels.

This list should not by any means be considered a complete list of potentially significant properties in the survey area; more data than was available from right-of-way survey would be required to make that determination. Any building in the neighborhood for which sufficient historic physical integrity and historic, cultural, or geographical importance can be shown should be considered to be potentially significant.

Key:

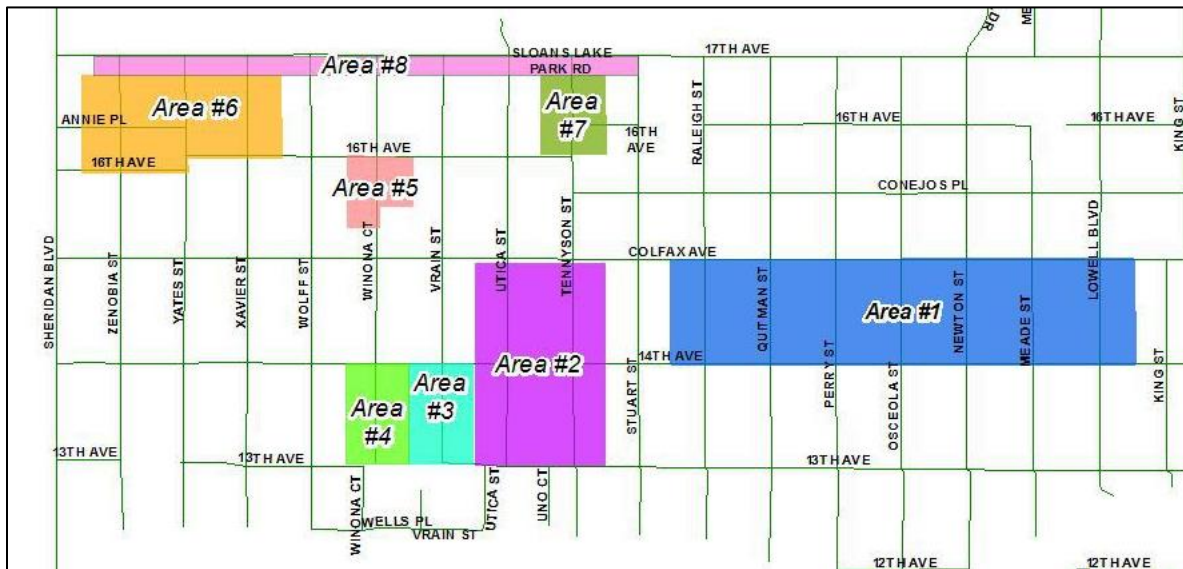
E – eligible; PE – potentially eligible; NE – not eligible; ND – more data is needed

Site ID	Address	Local	NRHP	SRHP
5DV.50401	1819 N GROVE ST	NE	ND	ND
5DV.50402	1839 N GROVE ST	NE	NE	NE
5DV.50489	1545 N JULIAN ST	ND	ND	ND
5DV.50519	1376 N KING ST	NE	NE	NE
5DV.1540	1405 N KING ST	E	E	E
5DV.6272	1471 N KING ST	NE	NE	NE
5DV.50610	1456 N LOWELL BLVD	ND	E	E
5DV.50635	1587 N LOWELL BLVD	ND	NE	NE
5DV.50649	1601-1651 N LOWELL BLVD - OLD FOLK'S HOME	E	E	E
5DV.50666	1381 N MEADE ST	NE	ND	ND

Site ID	Address	Local	NRHP	SRHP
5DV.50761	1445-1449 N NEWTON ST	NE	E	E
5DV.50781	1554-1558 N NEWTON ST	NE	NE	NE
5DV.50842	1393 N OSCEOLA ST	NE	NE	NE
5DV.50846	1415 N OSCEOLA ST	ND	E	E
5DV.50855	1462 N OSCEOLA ST	NE	E	E
5DV.50888	1625 N OSCEOLA ST	NE	E	E
5DV.50949	1568 N PERRY ST	NE	ND	ND
5DV.50956	1625 N PERRY ST	NE	NE	E
5DV.51074	1593 N RALEIGH ST	E	E	E
5DV.51153	1308 N TENNYSON ST	NE	E	E
5DV.51154	1311 N TENNYSON ST	NE	NE	NE
5DV.51166	1365 N TENNYSON ST	NE	ND	ND
5DV.51168	1371 N TENNYSON ST	NE	E	E
5DV.51306	1361 N VRAIN ST	NE	NE	NE
5DV.51309	1370 N VRAIN ST	ND	NE	NE
5DV.51401	1565 N WINONA CT	E	E	E
5DV.51412	1648 N WINONA CT	ND	ND	ND
5DV.51466	1611 N WOLFF ST	E	ND	E
5DV.51471	1641 N WOLFF ST	NE	NE	NE
5DV.16809	1575 N YATES ST	E	E	E
5DV.51603	1645 N YATES ST	NE	NE	NE
5DV.50178	4385 W 13TH AVE	NE	E	E
5DV.50251	4300 W 17TH AVE	E	E	E
5DV.50251	4300 W 17TH AVE	E	E	E
5DV.50260	5000 W 17TH AVE	E	ND	ND
5DV.50301	3540 W COLFAX AVE	E	E	E
5DV.50303	3601-3615 W COLFAX AVE	E	ND	ND
5DV.5779	3636 W COLFAX AVE	E	E	E
5DV.35020	3900 W COLFAX AVE	E	E	E
5DV.35019	3937-3939 W COLFAX AVE	E	ND	ND
5DV.35017	4100 W COLFAX AVE	E	ND	ND
5DV.11486	4409-4419 W COLFAX AVE	NE	E	E
5DV.50326	4646 W COLFAX AVE	NE	ND	ND
5DV.50362	3506 W CONEJOS PL	E	E	E

Areas of Significance

For the purposes of the Discover Denver project, an “Area of Significance” is identified as an area having a concentration of buildings in which most buildings retain their historic physical integrity and have the ability to convey a shared history. While there is widespread redevelopment across the West Colfax survey area, eight “Areas of Significance” were identified, each having sufficient physical integrity to convey a part of the neighborhood’s history. Areas of significance #2, #3, and #4 abut each other and could arguably be combined. These areas are discussed separately because of the architectural differences between each area.



Area of Significance #1: 1400 Block from Lowell to Raleigh



One-story Craftsman bungalows and terraces, many of them duplexes, line the blocks in Area of Significance #1. Several significant cultural and commercial buildings are located here, including

the Hebrew Educational Alliance, the Lake Steam Baths, the Spivak Institute building (constructed in honor of Jewish physician and philanthropist Dr. David Spivak), and Yeshiva Toras Chaim, which has served as both a synagogue and a yeshiva.



Perry Street



Osceola Street



Raleigh Street



Yeshiva Toras Chaim, on Quitman Street

Area of Significance #2: 1300 and 1400 Blocks of Tennyson and Utica



Area of Significance #2 consists of the 1300 and 1400 blocks of Tennyson and Utica Streets. Most homes in this area were constructed by three builders living in the West Colfax neighborhood. The 1400 blocks of both streets are lined with primarily Craftsman bungalows constructed in the late 1920s. Abe Perlmutter, a prolific builder of homes and commercial buildings across the city, built most of the homes on Utica Street, while Benjamin Stool was responsible for most of those constructed on Tennyson.

The 1300 blocks of Utica and Tennyson have homes that were built slightly later, but of a similar scale as those on the 1400 blocks. Stool built most of the homes on Utica, while another prolific home builder, William H. King, built most of the homes on Tennyson.



1300 block of Tennyson Street



1300 block of Utica Street



1400 block of Utica Street



1400 block of Tennyson Street

Area of Significance #3: 1300 Block of Vrain Street



While this area abuts Area of Significance #2, there is a noticeable shift to larger lot sizes with homes transitioning to the early Ranch form. Homes were constructed in the 1940s and early 1950s by a variety of builders.



1300 block Vrain Street



1300 block Vrain Street



1300 block Vrain Street



1300 block Vrain Street

Area of Significance #4: 1300 Block of Winona Court



A row of neat one-story minimal traditional and ranch homes, many of them duplexes, line the 1300 block of Winona Court. Most homes were constructed in 1950 and 1951 by building contractor Ben Fogel, another resident of the West Colfax neighborhood. Many homes on the west side of the street were built by Louis J. Simon, also a neighborhood resident.



1300 block Winona Court



1300 block Winona Court

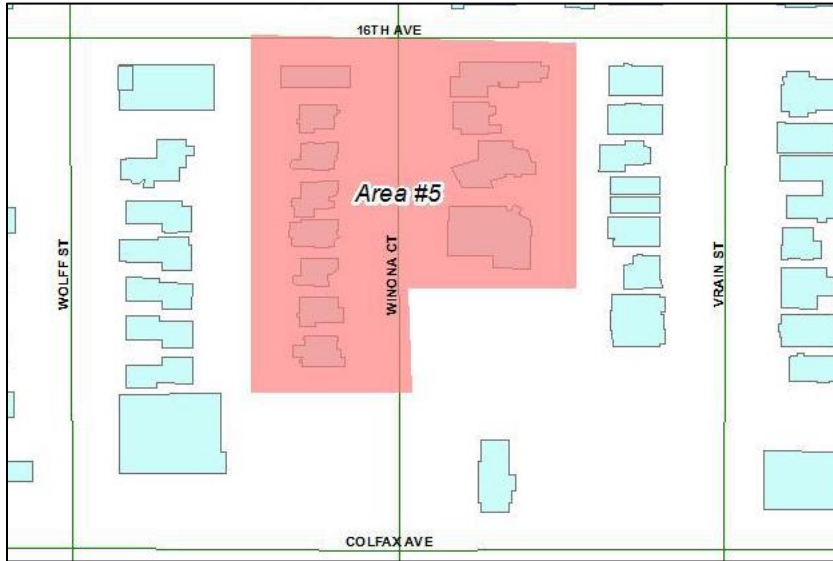


1300 block Winona Court



1300 block Winona Court

Area of Significance #5: 1500 Block of Winona Court



This block consists of a row of 1940s English Norman Cottage-style homes, many with small turrets, built primarily in the mid-1940s by William H. King. Early owners include prominent Jewish business leaders associated with the Star Bakery and Siegel Oil Company. Homes were built primarily in the mid-1940s. Zera Abraham, a synagogue, was built on this block in 1960 and continues to operate here.



1500 block Winona Court



1500 block Winona Court



1500 block Winona Court



Zera Abraham

Area of Significance #6: 1600 Blocks from Xavier to Zenobia



Area of Significance #6 contains sprawling ranch and split-level homes built primarily in the 1950s and 1960s. With its larger homes and lot sizes, this area has a substantially different presentation than much of the West Colfax neighborhood.



1600 block Xavier Street



1600 block Yates Street



1600 block Zenobia Street



1600 block Zenobia Street

Area of Significance #7: 1600 Block of Tennyson



Area of Significance #7 is a pocket of ranch homes built primarily in the 1950s and 1960s. This area was likely originally connected to Area #6 but has been orphaned by new development on the blocks separating the two areas.



1600 block Tennyson Street



1600 block Tennyson Street

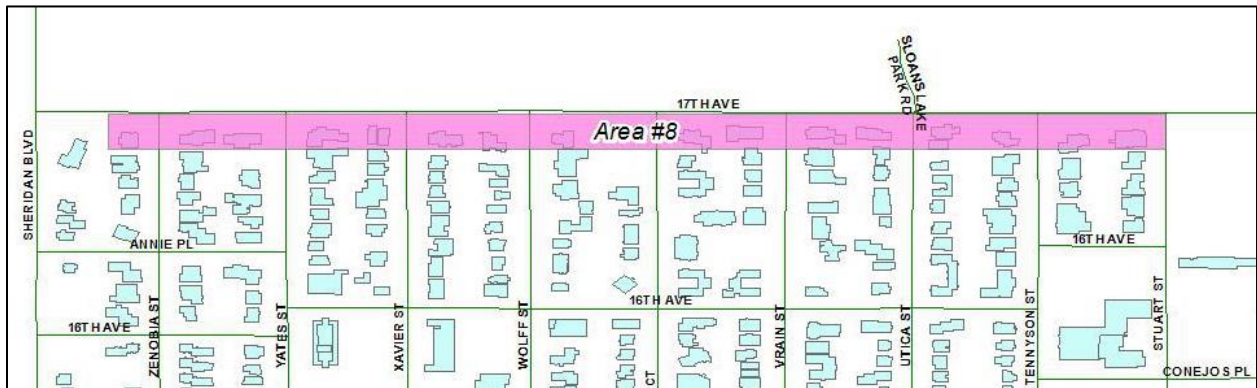


1600 block Tennyson Street



1600 block Tennyson Street

Area of Significance #8: W. 17th Avenue Ranch and Revival Homes



Area of Significance #8 consists of sprawling Ranch and revival-style homes facing Sloan's Lake Park. Much like other areas lining Denver's parks and parkways, W. 17th Avenue has some of the West Colfax neighborhood's largest and most ornate homes. Most homes along the park were built from the late 1940s through the early 1960s and were positioned to take advantage of their lakeside view. Prominent residents along the lake included Eddie Bohn, owner of the Pig 'N' Whistle, and Rabbi Manuel Laderman of the Hebrew Educational Alliance.



5000 W. 17th Avenue



5100 W. 17th Avenue



4300 W. 17th Avenue



4390 W. 17th Avenue

Resources Related to Jewish Cultural and History

A number of buildings with significance related to the area’s Jewish history remain in West Colfax, though many have lost their historic context due to redevelopment. While “areas of significance” recognize concentrations of buildings having a shared story to tell, they do not capture buildings such as these that may not have enough individual integrity or history to be eligible for individual designation but that nonetheless, as a collection, convey the area’s history. Because of their connection to the deep Jewish cultural history of the area, it is appropriate that they be recognized as a group. Recognition could perhaps be formal, as a locally recognized Historic Cultural District, or informal, through interpretation and educational programming.

Buildings identified by Discover Denver as having a connection to the Jewish history of the West Colfax neighborhood include:

Site ID	Name	Address
5DV.325	J. Solf Building	2644 W. Colfax Avenue
5DV.50290	Pellish Theater	2715 W. Colfax Avenue
5DV.50301	Lake Steam Baths	3540 W. Colfax Avenue
5DV.5779	Hebrew Educational Alliance	3636 W. Colfax Avenue
5DV.35020	Perlov Grocery	3900 W. Colfax Avenue
5DV.35019	Rose Lady Block	3937-3939 W. Colfax Avenue
5DV.35017	Tobin Pharmacy	4100 W. Colfax Avenue
5DV.8164	Dickinson Library	1545 Hooker Street
5DV.50489	Labor Lyceum	1545 Julian Street
5DV.50362	Yad Achaas Synagogue	3506 W. Conejos Place
5DV.50610	Spivak Institute	1456 Lowell Boulevard
5DV.50652	Beth Israel Old Folks Home	1601-1651 Lowell Boulevard
5DV.50204	Zera Israel	3930-3934 W. 14 th Avenue
5DV.50212	Beth Jacob High School	5100 W. 14 th Avenue
5DV.9161	Zera Abraham Synagogue	1560 Winona Court
5DV.51401	Boscowitz Residence	1565 Winona Court
	Yeshiva Toras Chaim (new)	1555 Stuart Street
5DV.50996	Yeshiva Toras Chaim (old)	1400 Quitman Street

Conclusion

West Colfax is a special neighborhood with a rich and layered past. While all Denver neighborhoods have their own distinctive history, West Colfax is unique because of the decades in which it was nearly entirely a Jewish community. During this time, residents built social and philanthropic organizations, houses of worship, businesses, and schools tailored to their culture and to their faith. Reminders of this time abound throughout the neighborhood for those that know where to look.

While West Colfax has seen extensive redevelopment at several points in its history, pockets of buildings still exist that have seen little change and that have the ability to convey the neighborhood's story. Additionally, a number of individual buildings remain, scattered throughout the neighborhood, that have significance in their own right as well as collectively.

The hope is that through the work of Discover Denver, residents and visitors to West Colfax will be able to identify and value the resources that remain, and that they may be preserved for years to come.

7. REFERENCES CITED

Abrams, Jeanne E. *Jewish Denver, 1859-1940*. Charleston, South Carolina: Arcadia Publishing, 2007.

------. *From Cotopaxi to Denver: Immigrant Jewish Farmers become American Urban Community Leaders*, film, 2010.

------. *Dr. Charles David Spivak: A Jewish Immigrant and the American Tuberculosis Movement*. Boulder: The University Press of Colorado, 2009

Anstey, Mary Therese, Thomas Simmons and Laurie Simmons. "The Fall & Rise of the Queen City of the Plains, 1893-1904." Historic Context written for the Discover Denver Project.

<https://www.discoverdenver.co/document/historic-context-1893-1904-fall-and-rise-queen-city-plains>.

Breck, Allen duPont. *The Centennial History of the Jews of Colorado, 1859-1959*. Denver: The Hirschfeld Press, 1960.

Colfaxavenue.org website, accessed at <http://www.colfaxavenue.org>.

Denver Community Planning and Development. *2006 West Colfax Neighborhood Plan*.

Denver Urban Renewal Authority. *Status of Urban Renewal in Denver*. Denver: Denver Urban Renewal Authority, 1959.

Goodstein, Phil. *North Side Story: Denver's Most Intriguing Neighborhood*. Denver: New Social Publications, 2011.

------. *Exploring Jewish Colorado*. Denver: Rocky Mountain Jewish Historical Society, 1992.

Leonard, Stephen J. and Thomas J. Noel. *Denver: Mining Camp to Metropolis*. Niwot: University Press of Colorado, 1990.

Moore, Nettie C. 2004-2005. Handwritten narrative of the West Colfax neighborhood, part of the Nettie C. Moore Papers in the Denver Public Library Special Collections. WH2448.

Noel, Thomas J. *Colorado Catholicism and the Archdiocese of Denver, 1857-1989*. Niwot: University Press of Colorado, 1989.

Uchill, Ida Libert. *Pioneers, Peddlers, and Tsadikim: The Story of Jews in Colorado*. 3rd ed. Boulder: University Press of Colorado, 2000.

University of Richmond Digital Scholarship Lab, *Renewing Inequality, Family Displacements Through Urban Renewal*, accessed at <https://dsl.richmond.edu/panorama/renewal/#view=0/0/1&viz=cartogram>.

Zelinger, Michael Jay. *West Side Story Relived: A Collection of Individual Histories and Photographs Chronicling Life on the Jewish West Side of Denver Over the Past 100 Years*. Denver: West Side Reunion Committee, 1987. Compiled and written by Michael Jay Zelinger; introduction by Ida Libert Uchill.

8. SURVEY LOG

Evaluations made as a part of this survey project are intended to assist city staff, property owners, and other interested parties with understanding a property’s potential significance. These evaluations may be revised in the future should additional information be discovered, or if the property no longer retains its historic physical integrity.

A determination of significance or eligibility does not formally designate a resource as a historic landmark or put any restrictions on it. Designation would require a significant level of community support and the successful completion of a rigorous public process.

Survey Log Key:

Evaluation Code	Description
Local – Individual Codes	
E	Resource has architectural, historical, or cultural significance.
L30	Resource is less than 30 years of age and was not evaluated.
ND	More data is needed to evaluation significance.
NE	Resource has been found not to have significance, or has had major alterations.
Local – Area Codes	
C	Resource would contribute to an area of significance.
L30	Resource is less than 30 years of age and was not evaluated for significance.
NC	Resource has had major alterations and would not contribute to an area of significance.
NR/SR – Individual Codes	
E (Criteria)	Resource has sufficient significance for listing in the National Register under the noted criteria.
L30	Resource is less than 30 years of age and was not evaluated.
ND	More data is needed to evaluate this resource’s eligibility for listing in the National Register.
NE	Resource lacks the significance required for listing in the National Register or State Register.
SR (Criteria)	Resource has sufficient significance for listing in the State Register under the noted criteria.
NR/SR – Area Codes	
C	Resource would contribute to a National Register historic district.
L30	Resource is less than 30 years of age and was not evaluated for significance.
NC	Resource would not contribute to a National Register historic district.

Site ID	Address	Survey Level	Year Built	Current Use	Building Form	Architectural Style	Local Evaluation		NR/SR Evaluation	
							Individual	Area	Individual	Area
LARIMER ST										
5DV.50596	25 LARIMER ST	Evaluation	1903	Commercial - Restaurant	Commercial/Industrial Block	Italianate	ND	C	ND	C
N DECATUR ST										
N/A	1400 N DECATUR ST	Foundation	N/A	Surface Parking	N/A	N/A	N/A	N/A	N/A	N/A
N FEDERAL BLVD										
5DV.8224	1317 N FEDERAL BLVD	Foundation	2011	Commercial - Retail Store	Service Bay Business	N/A	L30	L30	L30	L30
5DV.8225	1365 N FEDERAL BLVD	Evaluation	1960	Commercial - Retail Store	Gas Station - Oblong Box	No Style	ND	C	ND	C
5DV.50365	1405 N FEDERAL BLVD	Evaluation	1966	Commercial - Business/Professional	Commercial/Industrial Block	Modern Movement	ND	C	ND	C
5DV.50366	1605 N FEDERAL BLVD	Evaluation	1971	Commercial - Restaurant	Commercial - Other	No Style	ND	C	ND	C
5DV.50367	1679 N FEDERAL BLVD	Foundation	2007	Commercial - Restaurant	Commercial - Other	N/A	L30	L30	L30	L30
5DV.50368	1705 N FEDERAL BLVD	Evaluation	1951	Commercial - Restaurant	One-Part Commercial Block	No Style	ND	C	ND	C
5DV.50369	1717 N FEDERAL BLVD	Foundation	1990	Commercial - Other	N/A	N/A	L30	L30	L30	L30
5DV.50370	1729 N FEDERAL BLVD	Evaluation	1962	Commercial - Retail Store	Service Bay Business	Modern Movement	ND	C	ND	C
5DV.50371	1775 N FEDERAL BLVD	Foundation	2019	Domestic – Multiple Dwelling	N/A	N/A	L30	L30	L30	L30
5DV.50372	1801 N FEDERAL BLVD	Evaluation	1989	Commercial - Business/Professional	Commercial/Industrial Block	Modern Movement	ND	C	ND	C
5DV.50373	1815 N FEDERAL BLVD	Evaluation	1957	Commercial - Business/Professional	Commercial - Other	Modern Movement	ND	C	ND	C
5DV.50374	1827 N FEDERAL BLVD	Evaluation	1963	Commercial - Business/Professional	Central Block with Projecting Bays	Queen Anne	ND	C	ND	C
5DV.50375	1833-1835 N FEDERAL BLVD	Evaluation	1964	Domestic – Multiple Dwelling	Ranch	Ranch	ND	C	ND	C
5DV.50376	1845 N FEDERAL BLVD	Evaluation	1964	Commercial - Retail Store	Commercial - Other	No Style	ND	C	ND	C
N GROVE ST										
5DV.50377	1400 N GROVE ST	Evaluation	1981	Health Care	Commercial/Industrial Block	No Style	ND	C	ND	C
5DV.50378	1440 N GROVE ST	Evaluation	1969	Mixed Use	Commercial/Industrial Block	Modern Movement	ND	C	ND	C
5DV.50379	1450 N GROVE ST	Evaluation	1974	Commercial - Warehouse	Commercial/Industrial Block	Modern Movement	ND	C	ND	C
5DV.50380	1535 N GROVE ST	Evaluation	1952	Domestic – Single Dwelling	Minimal Traditional	No Style	ND	C	ND	C
5DV.50381	1545 N GROVE ST	Evaluation	1956	Domestic – Single Dwelling	Minimal Traditional	No Style	ND	C	ND	C
5DV.50382	1555 N GROVE ST	Evaluation	1965	Domestic – Multiple Dwelling	Apartment - Block	Modern Movement	ND	C	ND	C
5DV.50383	1571-1581 N GROVE ST	Foundation	2019	Domestic – Multiple Dwelling	N/A	N/A	L30	L30	L30	L30
5DV.50384	1587-1591 N GROVE ST	Evaluation	1906	Domestic – Multiple Dwelling	Terrace Type	Classical Revival	ND	C	ND	C
N/A	1590 N GROVE ST	Foundation	N/A	Vacant Lot	N/A	N/A	N/A	N/A	N/A	N/A
5DV.50385	1593-1597 N GROVE ST	Evaluation	1926	Domestic – Multiple Dwelling	Terrace Type	No Style	ND	C	ND	C
5DV.51684	1602-1650 N GROVE ST	Evaluation	2016	Domestic – Multiple Dwelling	N/A	N/A	ND	C	ND	C
5DV.50386	1660 N GROVE ST	Evaluation	1963	Domestic – Multiple Dwelling	Apartment - Block	No Style	ND	C	ND	C
5DV.50387	1680-1684 N GROVE ST	Evaluation	1963	Domestic – Multiple Dwelling	Apartment - Block	No Style	ND	C	ND	C

Site ID	Address	Survey Level	Year Built	Current Use	Building Form	Architectural Style	Local Evaluation		NR/SR Evaluation	
							Individual	Area	Individual	Area
N/A	1700 N GROVE ST	Evaluation	UNK	Industry/Processing	N/A	N/A	ND	C	ND	C
5DV.50388	1701 N GROVE ST	Foundation	1999	Domestic – Single Dwelling	N/A	N/A	L30	L30	L30	L30
5DV.50389	1705-1707 N GROVE ST	Evaluation	1910	Domestic – Multiple Dwelling	Terrace Type	No Style	ND	C	ND	C
5DV.50390	1709-1711 N GROVE ST	Evaluation	1911	Domestic – Multiple Dwelling	Terrace Type	No Style	ND	C	ND	C
5DV.50391	1713-1715 N GROVE ST	Evaluation	1976	Domestic – Multiple Dwelling	Duplex	Ranch	ND	C	ND	C
5DV.50392	1714 N GROVE ST	Evaluation	1930	Domestic – Single Dwelling	Central Block with Projecting Bays	English-Norman Cottage	ND	C	ND	C
5DV.50393	1722 N GROVE ST	Evaluation	1930	Domestic – Single Dwelling	Terrace Type	Mediterranean Revival	ND	C	ND	C
5DV.50394	1728 N GROVE ST	Evaluation	1930	Domestic – Single Dwelling	Central Block with Projecting Bays	English-Norman Cottage	ND	C	ND	C
5DV.1619	1731 N GROVE ST	Evaluation	1927	Domestic – Single Dwelling	Bungalow	Craftsman	ND	C	ND	C
5DV.50404	1733 N GROVE ST	Foundation	2014	Domestic – Multiple Dwelling	N/A	N/A	L30	L30	L30	L30
5DV.50395	1736 N GROVE ST	Evaluation	1929	Domestic – Single Dwelling	Bungalow	Craftsman	ND	C	ND	C
5DV.50396	1740 N GROVE ST	Evaluation	1929	Domestic – Single Dwelling	Central Block with Projecting Bays	English-Norman Cottage	ND	C	ND	C
5DV.50397	1741 N GROVE ST	Evaluation	1941	Domestic – Single Dwelling	Minimal Traditional	No Style	ND	C	ND	C
5DV.50398	1746 N GROVE ST	Evaluation	1930	Domestic – Single Dwelling	Central Block With Projecting Bays	No Style	ND	C	ND	C
5DV.50268	1800 N GROVE ST	Evaluation	1948	Domestic – Single Dwelling	Minimal Traditional	No Style	ND	C	ND	C
5DV.50399	1803 N GROVE ST	Foundation	2017	Domestic – Multiple Dwelling	N/A	N/A	L30	L30	L30	L30
5DV.50400	1815-1817 N GROVE ST	Foundation	2015	Domestic – Multiple Dwelling	N/A	N/A	L30	L30	L30	L30
5DV.50401	1819 N GROVE ST	Enhanced	1885	Domestic – Single Dwelling	Central Block with Projecting Bays	Italianate	NE	NC	ND (C)	NPD
5DV.50405	1822 N GROVE ST	Foundation	2016	Domestic – Multiple Dwelling	N/A	N/A	L30	L30	L30	L30
5DV.50406	1836 N GROVE ST	Foundation	2016	Domestic – Multiple Dwelling	N/A	N/A	L30	L30	L30	L30
5DV.50402	1839 N GROVE ST	Enhanced	1880	Domestic – Single Dwelling	Central Block with Projecting Bays	Queen Anne	NE	C	NE	C
5DV.50403	1840-1870 N GROVE ST	Foundation	2015	Domestic – Multiple Dwelling	N/A	N/A	L30	L30	L30	L30
5DV.608	1849 N GROVE ST	Evaluation	1884	Domestic – Multiple Dwelling	Central Block with Projecting Bays	Queen Anne	ND	C	ND	C
N HOOKER ST										
5DV.50407	1500 N HOOKER ST	Evaluation	1969	Domestic – Multiple Dwelling	Apartment - Block	Modern Movement	ND	C	ND	C
N/A	1519 N HOOKER ST	Foundation	N/A	Vacant Lot	N/A	N/A	N/A	N/A	N/A	N/A
5DV.8164	1545 N HOOKER ST	Evaluation	1925	Domestic – Single Dwelling	Other	Renaissance Revival	ND	C	ND	C
5DV.50408	1550-1560 N HOOKER ST	Evaluation	1900	Domestic – Multiple Dwelling	Terrace Type	Mission	ND	C	ND	C
5DV.50409	1559-1563 N HOOKER ST	Descriptive	1955	Domestic – Multiple Dwelling	Other	No Style	NE	NC	NE	NC
5DV.50410	1569-1571 N HOOKER ST	Evaluation	1922	Domestic – Multiple Dwelling	Duplex	Craftsman	ND	C	ND	C
5DV.50411	1570-1572 N HOOKER ST	Evaluation	1910	Domestic – Multiple Dwelling	Terrace Type	No Style	ND	C	ND	C
5DV.50412	1573-1577 N HOOKER ST	Evaluation	1910	Domestic – Multiple Dwelling	Terrace Type	Craftsman	ND	C	ND	C
5DV.50413	1576-1580 N HOOKER ST	Evaluation	1916	Domestic – Multiple Dwelling	Terrace Type	No Style	ND	C	ND	C
5DV.50414	1579 N HOOKER ST	Evaluation	1984	Domestic – Single Dwelling	Gable Front	No Style	ND	C	ND	C

Site ID	Address	Survey Level	Year Built	Current Use	Building Form	Architectural Style	Local Evaluation		NR/SR Evaluation	
							Individual	Area	Individual	Area
5DV.50440	1583 N HOOKER ST	Evaluation	1984	Domestic – Single Dwelling	Gable Front	No Style	ND	C	ND	C
N/A	1586 N HOOKER ST	Foundation	N/A	Vacant Lot	N/A	N/A	N/A	N/A	N/A	N/A
5DV.50415	1591-1593 N HOOKER ST	Evaluation	1910	Domestic – Multiple Dwelling	Terrace Type	Mission	ND	C	ND	C
N/A	1592-1594 N HOOKER ST	Foundation	N/A	Vacant Lot	N/A	N/A	N/A	N/A	N/A	N/A
5DV.50416	1597 N HOOKER ST	Evaluation	1920	Domestic – Single Dwelling	Bungalow	Craftsman	ND	C	ND	C
N/A	1598 N HOOKER ST	Foundation	N/A	Vacant Lot	N/A	N/A	N/A	N/A	N/A	N/A
5DV.50441	1600-1692 N HOOKER ST	Evaluation	1963	Domestic – Multiple Dwelling	Apartment - Block	No Style	ND	C	ND	C
5DV.50417	1601-1605 N HOOKER ST	Evaluation	1923	Domestic – Multiple Dwelling	Duplex	Craftsman	ND	C	ND	C
5DV.50418	1609-1611 N HOOKER ST	Evaluation	1906	Domestic – Multiple Dwelling	Terrace Type	No Style	ND	C	ND	C
5DV.50419	1615-1617 N HOOKER ST	Evaluation	1910	Domestic – Multiple Dwelling	Terrace Type	Mixed Style	ND	C	ND	C
5DV.50442	1665 N HOOKER ST	Evaluation	1963	Domestic – Multiple Dwelling	Apartment - Block	No Style	ND	C	ND	C
5DV.50420	1699 N HOOKER ST	Evaluation	1963	Commercial - Business/Professional	Other	No Style	ND	C	ND	C
5DV.50421	1705 N HOOKER ST	Foundation	2013	Domestic – Multiple Dwelling	N/A	N/A	L30	L30	L30	L30
5DV.50422	1711 N HOOKER ST	Foundation	2018	Domestic – Multiple Dwelling	N/A	N/A	L30	L30	L30	L30
5DV.50423	1712-1714 N HOOKER ST	Foundation	2018	Domestic – Multiple Dwelling	N/A	N/A	L30	L30	L30	L30
5DV.50424	1717 N HOOKER ST	Foundation	2014	Domestic – Multiple Dwelling	N/A	N/A	L30	L30	L30	L30
5DV.50425	1719 N HOOKER ST	Evaluation	1885	Domestic – Single Dwelling	Gable Front	No Style	ND	C	ND	C
5DV.50426	1721-1729 N HOOKER ST	Foundation	2015	Domestic – Multiple Dwelling	N/A	N/A	L30	L30	L30	L30
N/A	1726 N HOOKER ST	Foundation	N/A	Vacant Lot	N/A	N/A	N/A	N/A	N/A	N/A
5DV.50427	1731 N HOOKER ST	Evaluation	1952	Domestic – Single Dwelling	Minimal Traditional	No Style	ND	C	ND	C
5DV.50428	1732 N HOOKER ST	Evaluation	1910	Domestic – Single Dwelling	Classic Cottage	No Style	ND	C	ND	C
5DV.50429	1734 N HOOKER ST	Evaluation	1910	Domestic – Single Dwelling	Classic Cottage	No Style	ND	C	ND	C
5DV.50430	1736 N HOOKER ST	Evaluation	1910	Domestic – Single Dwelling	Classic Cottage	No Style	ND	C	ND	C
5DV.50431	1747 N HOOKER ST	Evaluation	1891	Domestic – Single Dwelling	Gable Front	Queen Anne	ND	C	ND	C
5DV.50432	1798 N HOOKER ST	Evaluation	1953	Domestic – Multiple Dwelling	Apartment - Garden Court	Ranch	ND	C	ND	C
5DV.50433	1800 N HOOKER ST	Foundation	2013	Domestic – Multiple Dwelling	N/A	N/A	L30	L30	L30	L30
5DV.50434	1820-1826 N HOOKER ST	Foundation	2015	Domestic – Multiple Dwelling	N/A	N/A	L30	L30	L30	L30
5DV.50435	1821 N HOOKER ST	Evaluation	1958	Domestic – Multiple Dwelling	Duplex	Ranch	ND	C	ND	C
5DV.50443	1823 N HOOKER ST	Foundation	2015	Domestic – Multiple Dwelling	N/A	N/A	L30	L30	L30	L30
5DV.50436	1833 N HOOKER ST	Evaluation	1956	Domestic – Multiple Dwelling	Duplex	Ranch	ND	C	ND	C
5DV.50437	1836 N HOOKER ST	Descriptive	1912	Domestic – Single Dwelling	Gable Front	No Style	NE	NC	NE	NC
5DV.50438	1838-1842 N HOOKER ST	Evaluation	1947	Domestic – Multiple Dwelling	Apartment - Garden Court	Ranch	ND	C	ND	C
5DV.50439	1841 N HOOKER ST	Evaluation	1952	Domestic – Single Dwelling	Minimal Traditional	No Style	ND	C	ND	C

N IRVING ST

Site ID	Address	Survey Level	Year Built	Current Use	Building Form	Architectural Style	Local Evaluation		NR/SR Evaluation	
							Individual	Area	Individual	Area
5DV.50444	1350 N IRVING ST	Evaluation	1967	Domestic – Multiple Dwelling	Apartment - Complex	Modern Movement	ND	C	ND	C
5DV.50445	1417-1421 N IRVING ST	Foundation	2019	Domestic – Multiple Dwelling	N/A	N/A	L30	L30	L30	L30
5DV.50446	1425-1439 N IRVING ST	Foundation	2003	Domestic – Multiple Dwelling	N/A	N/A	L30	L30	L30	L30
5DV.50447	1441-1445 N IRVING ST	Evaluation	1925	Domestic – Multiple Dwelling	Duplex	Craftsman	ND	C	ND	C
5DV.50448	1455 N IRVING ST	Evaluation	1952	Domestic – Single Dwelling	Minimal Traditional	No Style	ND	C	ND	C
5DV.50481	1457-1459 N IRVING ST	Evaluation	1908	Domestic – Multiple Dwelling	Duplex	No Style	ND	C	ND	C
5DV.50449	1475 N IRVING ST	Evaluation	1968	Domestic – Multiple Dwelling	Apartment - Garden Court	Modern Movement	ND	C	ND	C
5DV.50450	1498 N IRVING ST	Foundation	2012	Education - Library	N/A	N/A	L30	L30	L30	L30
N/A	1500 N IRVING ST	Foundation	N/A	Vacant Lot	N/A	N/A	N/A	N/A	N/A	N/A
5DV.50451	1520 N IRVING ST	Evaluation	1954	Domestic – Single Dwelling	Minimal Traditional	No Style	ND	C	ND	C
5DV.50452	1530-1544 N IRVING ST	Foundation	2016	Domestic – Multiple Dwelling	N/A	N/A	L30	L30	L30	L30
5DV.50453	1570-1574 N IRVING ST	Evaluation	1910	Domestic – Multiple Dwelling	Terrace Type	Mission	ND	C	ND	C
5DV.50454	1578 N IRVING ST	Evaluation	1910	Domestic – Multiple Dwelling	Terrace Type	Mission	ND	C	ND	C
N/A	1610 N IRVING ST	Foundation	N/A	Vacant Lot	N/A	N/A	N/A	N/A	N/A	N/A
5DV.50455	1622-1630 N IRVING ST	Foundation	2018	Domestic – Multiple Dwelling	N/A	N/A	L30	L30	L30	L30
5DV.50456	1625 N IRVING ST	Evaluation	1885	Domestic – Single Dwelling	Central Block with Projecting Bays	Queen Anne	ND	C	ND	C
N/A	1629 N IRVING ST	Foundation	N/A	Vacant Lot	N/A	N/A	N/A	N/A	N/A	N/A
5DV.50457	1632-1636 N IRVING ST	Evaluation	1923	Domestic – Multiple Dwelling	Duplex	Craftsman	ND	C	ND	C
5DV.50458	1637-1649 N IRVING ST	Foundation	2015	Domestic – Multiple Dwelling	N/A	N/A	L30	L30	L30	L30
5DV.50459	1640 N IRVING ST	Foundation	1999	Domestic – Multiple Dwelling	N/A	N/A	L30	L30	L30	L30
5DV.50460	1700 N IRVING ST	Foundation	2013	Domestic – Multiple Dwelling	N/A	N/A	L30	L30	L30	L30
5DV.50461	1708-1710 N IRVING ST	Evaluation	1910	Domestic – Multiple Dwelling	Terrace Type	No Style	ND	C	ND	C
5DV.50462	1715-1717 N IRVING ST	Foundation	2018	Domestic – Multiple Dwelling	N/A	N/A	L30	L30	L30	L30
5DV.50463	1718 N IRVING ST	Foundation	2017	Domestic – Multiple Dwelling	N/A	N/A	L30	L30	L30	L30
5DV.50464	1724 N IRVING ST	Foundation	2017	Domestic – Multiple Dwelling	N/A	N/A	L30	L30	L30	L30
5DV.50465	1726-1734 N IRVING ST	Descriptive	2019	Domestic – Multiple Dwelling	N/A	N/A	NE	NC	NE	NC
5DV.50466	1731-1739 N IRVING ST	Foundation	2019	Domestic – Multiple Dwelling	N/A	N/A	L30	L30	L30	L30
5DV.11015	1736-1738 N IRVING ST	Foundation	2011	Domestic – Multiple Dwelling	Duplex	Victorian Cottage	L30	L30	L30	L30
5DV.50467	1743 N IRVING ST	Evaluation	1905	Domestic – Single Dwelling	Classic Cottage	No Style	ND	C	ND	C
5DV.50468	1745 N IRVING ST	Evaluation	1905	Domestic – Single Dwelling	Gable Front	No Style	ND	C	ND	C
5DV.50469	1746 N IRVING ST	Evaluation	1952	Domestic – Single Dwelling	Minimal Traditional	No Style	ND	C	ND	C
5DV.50470	1805 N IRVING ST	Foundation	2014	Domestic – Multiple Dwelling	N/A	N/A	L30	L30	L30	L30
5DV.50471	1807-1819 N IRVING ST	Foundation	2014	Domestic – Multiple Dwelling	N/A	N/A	L30	L30	L30	L30
5DV.50472	1810 N IRVING ST	Foundation	2018	Domestic – Multiple Dwelling	N/A	N/A	L30	L30	L30	L30

Site ID	Address	Survey Level	Year Built	Current Use	Building Form	Architectural Style	Local Evaluation		NR/SR Evaluation	
							Individual	Area	Individual	Area
5DV.50473	1821-1823 N IRVING ST	Foundation	2015	Domestic – Multiple Dwelling	N/A	N/A	L30	L30	L30	L30
5DV.50474	1826 N IRVING ST	Foundation	2018	Domestic – Multiple Dwelling	N/A	N/A	L30	L30	L30	L30
5DV.50475	1832 N IRVING ST	Evaluation	1891	Domestic – Single Dwelling	Central Block with Projecting Bays	Victorian Cottage	ND	C	ND	C
5DV.50476	1834-1842 N IRVING ST	Foundation	2015	Domestic – Multiple Dwelling	N/A	N/A	L30	L30	L30	L30
5DV.50477	1835 N IRVING ST	Foundation	2011	Domestic – Single Dwelling	N/A	N/A	L30	L30	L30	L30
5DV.50478	1837 N IRVING ST	Foundation	2011	Domestic – Single Dwelling	N/A	N/A	L30	L30	L30	L30
5DV.50479	1839 N IRVING ST	Foundation	2012	Domestic – Single Dwelling	N/A	N/A	L30	L30	L30	L30
5DV.50480	1841 N IRVING ST	Foundation	2012	Domestic – Single Dwelling	N/A	N/A	L30	L30	L30	L30
N JAVA CT										
N/A	1400 N JAVA CT	Foundation	N/A	Vacant Lot	N/A	N/A	N/A	N/A	N/A	N/A
N JULIAN ST										
5DV.50482	1370 N JULIAN ST	Evaluation	1957	Religious Facility	Other	Modern Movement	ND	C	ND	C
5DV.5738	1400-1438 N JULIAN ST	Evaluation	1965	Domestic – Multiple Dwelling	Apartment - Courtyard	Modern Movement	ND	C	ND	C
5DV.50483	1401-1407 N JULIAN ST	Evaluation	1901	Domestic – Multiple Dwelling	Terrace Type	Classical Revival	ND	C	ND	C
5DV.5735	1409-1471 N JULIAN ST	Evaluation	1968	Domestic – Multiple Dwelling	Apartment - Block	Modern Movement	ND	C	ND	C
5DV.50484	1442 N JULIAN ST	Evaluation	1914	Domestic – Single Dwelling	Terrace Type	Craftsman	ND	C	ND	C
5DV.5406	1450 N JULIAN ST	Evaluation	1914	Domestic – Single Dwelling	Gable Front	Craftsman	ND	C	ND	C
5DV.10662	1458 N JULIAN ST	Evaluation	1920	Domestic – Single Dwelling	Bungalow	Craftsman	ND	C	ND	C
5DV.10663	1462 N JULIAN ST	Evaluation	1929	Domestic – Single Dwelling	Bungalow	Craftsman	ND	C	ND	C
5DV.10664	1466-1470 N JULIAN ST	Evaluation	1908	Domestic – Multiple Dwelling	Terrace Type	No Style	ND	C	ND	C
5DV.5736	1475 N JULIAN ST	Evaluation	1908	Domestic – Single Dwelling	Classic Cottage	Edwardian	ND	C	ND	C
5DV.5737	1476-1478 N JULIAN ST	Evaluation	1900	Domestic – Multiple Dwelling	Terrace Type	No Style	ND	C	ND	C
5DV.50485	1477 N JULIAN ST	Evaluation	1908	Domestic – Single Dwelling	Classic Cottage	Edwardian	ND	C	ND	C
5DV.50486	1498 N JULIAN ST	Foundation	2002	Education - Education-Related	N/A	N/A	L30	L30	L30	L30
5DV.50487	1499 N JULIAN ST	Foundation	2002	Education - Education-Related	N/A	N/A	L30	L30	L30	L30
5DV.50488	1515 N JULIAN ST	Foundation	2019	Domestic – Multiple Dwelling	N/A	N/A	L30	L30	L30	L30
5DV.50489	1545 N JULIAN ST	Enhanced	1927	Social - Meeting Hall	Other	Mediterranean Revival	ND	C	ND (A)	C
5DV.50490	1555 N JULIAN ST	Foundation	2015	Domestic – Multiple Dwelling	N/A	N/A	L30	L30	L30	L30
5DV.50491	1565 N JULIAN ST	Evaluation	1952	Domestic – Single Dwelling	Minimal Traditional	No Style	ND	C	ND	C
5DV.50492	1569-1585 N JULIAN ST	Evaluation	1969	Domestic – Multiple Dwelling	Apartment - Garden Court	Modern Movement	ND	C	ND	C
5DV.50493	1591 N JULIAN ST	Evaluation	1952	Domestic – Single Dwelling	Minimal Traditional	No Style	ND	C	ND	C
5DV.50494	1597 N JULIAN ST	Evaluation	1965	Domestic – Single Dwelling	Ranch	Ranch	ND	C	ND	C
5DV.50495	1601 N JULIAN ST	Foundation	2016	Domestic – Multiple Dwelling	N/A	N/A	L30	L30	L30	L30
5DV.50496	1615 N JULIAN ST	Foundation	2015	Domestic – Multiple Dwelling	N/A	N/A	L30	L30	L30	L30

Site ID	Address	Survey Level	Year Built	Current Use	Building Form	Architectural Style	Local Evaluation		NR/SR Evaluation	
							Individual	Area	Individual	Area
5DV.50497	1631-1633 N JULIAN ST	Foundation	2017	Domestic – Multiple Dwelling	N/A	N/A	L30	L30	L30	L30
5DV.50498	1635 N JULIAN ST	Evaluation	1947	Domestic – Single Dwelling	Minimal Traditional	No Style	ND	C	ND	C
5DV.50499	1640-1644 N JULIAN ST	Foundation	2018	Domestic – Multiple Dwelling	N/A	N/A	L30	L30	L30	L30
5DV.50501	1648-1658 N JULIAN ST	Foundation	2018	Domestic – Multiple Dwelling	N/A	N/A	L30	L30	L30	L30
5DV.51685	1695 N JULIAN ST	Foundation	2018	Domestic – Multiple Dwelling	N/A	N/A	L30	L30	L30	L30
5DV.50502	1703 N JULIAN ST	Evaluation	1953	Domestic – Single Dwelling	Ranch	Ranch	ND	C	ND	C
5DV.50503	1705-1713 N JULIAN ST	Foundation	2015	Domestic – Multiple Dwelling	N/A	N/A	L30	L30	L30	L30
5DV.50504	1712-1716 N JULIAN ST	Evaluation	1957	Domestic – Multiple Dwelling	Apartment - Garden Court	Modern Movement	ND	C	ND	C
5DV.50505	1720 N JULIAN ST	Descriptive	1885	Domestic – Single Dwelling	Gable Front	Victorian Cottage	NE	NC	NE	NC
5DV.50506	1723-1727 N JULIAN ST	Evaluation	1951	Domestic – Multiple Dwelling	Apartment - Garden Court	Ranch	ND	C	ND	C
5DV.50507	1726 N JULIAN ST	Evaluation	1885	Domestic – Single Dwelling	Gable Front	Victorian Cottage	ND	C	ND	C
5DV.50508	1730 N JULIAN ST	Descriptive	1885	Domestic – Single Dwelling	Gable Front	Victorian Cottage	NE	NC	NE	NC
5DV.50509	1734-1738 N JULIAN ST	Descriptive	1885	Domestic – Multiple Dwelling	Duplex	No Style	NE	NC	NE	NC
5DV.50510	1741-1755 N JULIAN ST	Foundation	2016	Domestic – Multiple Dwelling	N/A	N/A	L30	L30	L30	L30
5DV.50511	1744-1794 N JULIAN ST	Foundation	2015	Domestic – Multiple Dwelling	N/A	N/A	L30	L30	L30	L30
5DV.50512	1800-1802 N JULIAN ST	Foundation	2015	Domestic – Multiple Dwelling	N/A	N/A	L30	L30	L30	L30
5DV.50513	1810 N JULIAN ST	Foundation	2015	Domestic – Multiple Dwelling	N/A	N/A	L30	L30	L30	L30
5DV.50514	1820 N JULIAN ST	Foundation	2013	Domestic – Multiple Dwelling	N/A	N/A	L30	L30	L30	L30
5DV.50515	1824-1828 N JULIAN ST	Foundation	2015	Domestic – Multiple Dwelling	N/A	N/A	L30	L30	L30	L30
5DV.50516	1830-1840 N JULIAN ST	Foundation	2013	Domestic – Multiple Dwelling	N/A	N/A	L30	L30	L30	L30
5DV.50517	1846 N JULIAN ST	Descriptive	1952	Domestic – Single Dwelling	Other	No Style	NE	NC	NE	NC
N KING ST										
N/A	1300 N KING ST	Foundation	N/A	Vacant Lot	N/A	N/A	N/A	N/A	N/A	N/A
5DV.50565	1327 N KING ST ADMIN BLDG	Evaluation	1952	Mixed Use	Commercial - Other	Modern Movement	ND	C	ND	C
5DV.50518	1327-1369 N KING ST	Evaluation	1952	Domestic – Multiple Dwelling	Apartment - Complex	Modern Movement	ND	C	ND	C
5DV.50519	1376 N KING ST	Enhanced	1896	Domestic – Single Dwelling	Foursquare	No Style	NE	NPD	NE	NPD
5DV.50520	1383 N KING ST	Evaluation	1924	Domestic – Single Dwelling	Bungalow	Craftsman	ND	C	ND	C
5DV.50521	1395 N KING ST	Evaluation	1960	Religious Facility	Other	Modern Movement	ND	C	ND	C
5DV.1540	1405 N KING ST	Enhanced	1893	Domestic – Single Dwelling	Central Block with Projecting Bays	Queen Anne	E	C	E (C); ND (A)	C
5DV.50522	1409-1411 N KING ST	Evaluation	1962	Domestic – Multiple Dwelling	Duplex	Ranch	ND	C	ND	C
5DV.50523	1410 N KING ST	Evaluation	1972	Domestic – Single Dwelling	Ranch	Ranch	ND	C	ND	C
5DV.50524	1417-1419 N KING ST	Evaluation	1962	Domestic – Multiple Dwelling	Duplex	Ranch	ND	C	ND	C
5DV.50525	1418 N KING ST	Evaluation	1926	Domestic – Single Dwelling	Bungalow	Craftsman	ND	C	ND	C
5DV.50526	1422-1424 N KING ST	Evaluation	1924	Domestic – Multiple Dwelling	Duplex	Craftsman	ND	C	ND	C

Site ID	Address	Survey Level	Year Built	Current Use	Building Form	Architectural Style	Local Evaluation		NR/SR Evaluation	
							Individual	Area	Individual	Area
5DV.50527	1425 N KING ST	Evaluation	1912	Domestic – Single Dwelling	Classic Cottage	Craftsman	ND	C	ND	C
5DV.50528	1435-1437 N KING ST	Evaluation	1919	Domestic – Multiple Dwelling	Duplex	Craftsman	ND	C	ND	C
5DV.50529	1440-1442 N KING ST	Evaluation	1999	Domestic – Multiple Dwelling	N/A	N/A	ND	C	ND	C
5DV.50530	1445 N KING ST	Evaluation	1966	Domestic – Single Dwelling	Ranch	Ranch	ND	C	ND	C
5DV.50531	1446 N KING ST	Evaluation	1912	Domestic – Single Dwelling	Classic Cottage	No Style	ND	C	ND	C
5DV.50532	1450-1452 N KING ST	Evaluation	1956	Domestic – Multiple Dwelling	Duplex	Ranch	ND	C	ND	C
5DV.50533	1455 N KING ST	Evaluation	1911	Domestic – Single Dwelling	Classic Cottage	No Style	ND	C	ND	C
5DV.50534	1458-1460 N KING ST	Evaluation	1962	Domestic – Multiple Dwelling	Duplex	Modern Movement	ND	C	ND	C
5DV.50535	1459 N KING ST	Evaluation	1910	Domestic – Single Dwelling	Foursquare	No Style	ND	C	ND	C
5DV.50536	1463 N KING ST	Evaluation	1910	Domestic – Multiple Dwelling	Gable Front	Edwardian	ND	C	ND	C
5DV.50537	1466-1468 N KING ST	Evaluation	1914	Domestic – Multiple Dwelling	Classic Cottage	No Style	ND	C	ND	C
5DV.6272	1471 N KING ST	Enhanced	1900	Domestic – Single Dwelling	Classic Cottage	Edwardian	NE	C	NE	C
N/A	1476 N KING ST	Foundation	N/A	Vacant Lot	N/A	N/A	N/A	N/A	N/A	N/A
5DV.50538	1479 N KING ST	Evaluation	1912	Domestic – Single Dwelling	Classic Cottage	Edwardian	ND	C	ND	C
5DV.50539	1483 N KING ST	Evaluation	1908	Domestic – Single Dwelling	Classic Cottage	Edwardian	ND	C	ND	C
N/A	1485-1495 N KING ST	Foundation	N/A	Vacant Lot	N/A	N/A	N/A	N/A	N/A	N/A
5DV.50540	1515-1517 N KING ST	Evaluation	1910	Domestic – Multiple Dwelling	Terrace Type	Classical Revival	ND	C	ND	C
5DV.50541	1519 N KING ST	Evaluation	1910	Domestic – Single Dwelling	Classic Cottage	Mixed Style	ND	C	ND	C
5DV.50542	1520 N KING ST	Evaluation	1952	Domestic – Single Dwelling	Minimal Traditional	No Style	ND	C	ND	C
5DV.50543	1523-1525 N KING ST	Evaluation	1910	Domestic – Multiple Dwelling	Terrace Type	No Style	ND	C	ND	C
5DV.50544	1530-1532 N KING ST	Foundation	2018	Domestic – Multiple Dwelling	N/A	N/A	L30	L30	L30	L30
5DV.50545	1531-1533 N KING ST	Evaluation	1910	Domestic – Multiple Dwelling	Duplex	Mixed Style	ND	C	ND	C
5DV.50546	1540 N KING ST	Evaluation	1952	Domestic – Single Dwelling	Minimal Traditional	No Style	ND	C	ND	C
5DV.50547	1546 N KING ST	Foundation	2019	Domestic – Single Dwelling	N/A	N/A	L30	L30	L30	L30
5DV.50548	1551-1563 N KING ST	Foundation	2015	Domestic – Multiple Dwelling	N/A	N/A	L30	L30	L30	L30
5DV.50549	1565 N KING ST	Evaluation	1952	Domestic – Single Dwelling	Minimal Traditional	No Style	ND	C	ND	C
N/A	1570-1572 N KING ST	Foundation	N/A	Vacant Lot	N/A	N/A	N/A	N/A	N/A	N/A
5DV.50550	1575-1577 N KING ST	Foundation	2019	Domestic – Multiple Dwelling	Duplex	N/A	L30	L30	L30	L30
5DV.50551	1579-1589 N KING ST	Foundation	2018	Domestic – Multiple Dwelling	N/A	N/A	L30	L30	L30	L30
5DV.50552	1580-1582 N KING ST	Foundation	2015	Domestic – Multiple Dwelling	N/A	N/A	L30	L30	L30	L30
5DV.50553	1586-1590 N KING ST	Foundation	2014	Domestic – Multiple Dwelling	N/A	N/A	L30	L30	L30	L30
5DV.50554	1591 N KING ST	Evaluation	1952	Domestic – Single Dwelling	Minimal Traditional	No Style	ND	C	ND	C
5DV.50555	1596 N KING ST	Evaluation	1952	Domestic – Single Dwelling	Minimal Traditional	No Style	ND	C	ND	C
5DV.50556	1610 N KING ST	Evaluation	1947	Domestic – Single Dwelling	Minimal Traditional	Ranch	ND	C	ND	C

Site ID	Address	Survey Level	Year Built	Current Use	Building Form	Architectural Style	Local Evaluation		NR/SR Evaluation	
							Individual	Area	Individual	Area
5DV.50557	1615 N KING ST	Descriptive	1947	Domestic – Single Dwelling	Other	No Style	NE	NC	NE	NC
5DV.50558	1620-1622 N KING ST	Foundation	2019	Domestic – Multiple Dwelling	N/A	N/A	L30	L30	L30	L30
5DV.50559	1630-1638 N KING ST	Foundation	2015	Domestic – Multiple Dwelling	N/A	N/A	L30	L30	L30	L30
5DV.50560	1631-1647 N KING ST	Foundation	2016	Domestic – Multiple Dwelling	N/A	N/A	L30	L30	L30	L30
5DV.50561	1711-1749 N KING ST	Foundation	2013	Domestic – Multiple Dwelling	N/A	N/A	L30	L30	L30	L30
5DV.50562	1718 N KING ST	Evaluation	1952	Domestic – Single Dwelling	Minimal Traditional	Ranch	ND	C	ND	C
5DV.50563	1726-1728 N KING ST	Foundation	2015	Domestic – Multiple Dwelling	N/A	N/A	L30	L30	L30	L30
5DV.50564	1734-1736 N KING ST	Evaluation	1957	Domestic – Multiple Dwelling	Duplex	Ranch	ND	C	ND	C
N KNOX CT										
5DV.11791	1300-1308 N KNOX CT	Foundation	N/A	Vacant Lot	N/A	N/A	N/A	N/A	N/A	N/A
5DV.11792	1310-1316 N KNOX CT	Foundation	2019	Domestic – Multiple Dwelling	N/A	N/A	L30	L30	L30	L30
5DV.11793	1320-1326 N KNOX CT	Foundation	2018	Domestic – Multiple Dwelling	N/A	N/A	L30	L30	L30	L30
5DV.11794	1330 N KNOX CT	Evaluation	1952	Domestic – Single Dwelling	Minimal Traditional	No Style	ND	C	ND	C
5DV.50567	1336 N KNOX CT	Evaluation	1953	Domestic – Single Dwelling	Minimal Traditional	No Style	ND	C	ND	C
5DV.50568	1340 N KNOX CT	Evaluation	1953	Domestic – Single Dwelling	Minimal Traditional	No Style	ND	C	ND	C
5DV.50569	1350 N KNOX CT	Evaluation	1953	Domestic – Single Dwelling	Minimal Traditional	No Style	ND	C	ND	C
5DV.50570	1355 N KNOX CT	Evaluation	1952	Domestic – Multiple Dwelling	Apartment - Complex	Modern Movement	ND	C	ND	C
5DV.50571	1360 N KNOX CT	Foundation	2019	Domestic – Multiple Dwelling	N/A	N/A	L30	L30	L30	L30
5DV.50572	1361-1375 N KNOX CT	Foundation	2017	Domestic – Multiple Dwelling	N/A	N/A	L30	L30	L30	L30
5DV.50573	1366-1372 N KNOX CT	Foundation	2018	Domestic – Multiple Dwelling	N/A	N/A	L30	L30	L30	L30
5DV.50574	1376 N KNOX CT	Evaluation	1953	Domestic – Single Dwelling	Minimal Traditional	No Style	ND	C	ND	C
5DV.50575	1380-1382 N KNOX CT	Evaluation	1902	Domestic – Multiple Dwelling	Terrace Type	No Style	ND	C	ND	C
5DV.50576	1381 N KNOX CT	Evaluation	1890	Domestic – Single Dwelling	Gable Front	Victorian Cottage	ND	C	ND	C
5DV.50577	1383-1393 N KNOX CT	Evaluation	1968	Domestic – Multiple Dwelling	Apartment - Block	Modern Movement	ND	C	ND	C
5DV.50578	1388-1390 N KNOX CT	Evaluation	1908	Domestic – Multiple Dwelling	Terrace Type	Mission	ND	C	ND	C
5DV.50579	1394-1398 N KNOX CT	Evaluation	1911	Vacant	Terrace Type	No Style	ND	C	ND	C
5DV.5829	1395 N KNOX CT	Evaluation	1909	Domestic – Single Dwelling	Terrace Type	No Style	ND	C	ND	C
5DV.50580	1400-1404 N KNOX CT	Evaluation	1911	Domestic – Multiple Dwelling	Terrace Type	No Style	ND	C	ND	C
5DV.50581	1403-1405 N KNOX CT	Foundation	2017	Domestic – Multiple Dwelling	N/A	N/A	L30	L30	L30	L30
5DV.50582	1409 N KNOX CT	Evaluation	1926	Vacant	Bungalow	Craftsman	ND	C	ND	C
5DV.50583	1410-1432 N KNOX CT	Foundation	2019	Domestic – Multiple Dwelling	N/A	N/A	L30	L30	L30	L30
5DV.50584	1417 N KNOX CT	Evaluation	1896	Domestic – Single Dwelling	Gable Front	Queen Anne	ND	C	ND	C
5DV.50585	1425-1429 N KNOX CT	Evaluation	1910	Domestic – Multiple Dwelling	Terrace Type	No Style	ND	C	ND	C
5DV.1616	1434 N KNOX CT	Descriptive	1896	Domestic – Single Dwelling	Gable Front	No Style	NE	NC	NE	NC

Site ID	Address	Survey Level	Year Built	Current Use	Building Form	Architectural Style	Local Evaluation		NR/SR Evaluation	
							Individual	Area	Individual	Area
5DV.50586	1436 N KNOX CT	Foundation	2004	Domestic – Single Dwelling	N/A	N/A	L30	L30	L30	L30
5DV.50587	1440 N KNOX CT	Evaluation	1918	Domestic – Single Dwelling	Bungalow	Craftsman	ND	C	ND	C
5DV.50588	1445 N KNOX CT	Evaluation	1968	Domestic – Multiple Dwelling	Apartment - Block	Modern Movement	ND	C	ND	C
5DV.50589	1448-1450 N KNOX CT	Evaluation	1902	Domestic – Multiple Dwelling	Terrace Type	Mission	ND	C	ND	C
5DV.50590	1451 N KNOX CT	Descriptive	1890	Domestic – Single Dwelling	Gable Front	No Style	NE	NC	NE	NC
5DV.50591	1456-1458 N KNOX CT	Evaluation	1909	Domestic – Multiple Dwelling	Terrace Type	No Style	ND	C	ND	C
5DV.50592	1462-1464 N KNOX CT	Evaluation	1903	Domestic – Multiple Dwelling	Terrace Type	No Style	ND	C	ND	C
5DV.50593	1465-1497 N KNOX CT	Evaluation	1968	Domestic – Multiple Dwelling	Apartment - Block	No Style	ND	C	ND	C
5DV.50594	1466-1470 N KNOX CT	Evaluation	1903	Domestic – Multiple Dwelling	Terrace Type	Mission	ND	C	ND	C
5DV.50595	1472-1476 N KNOX CT	Evaluation	1904	Domestic – Multiple Dwelling	Terrace Type	No Style	ND	C	ND	C
N LOWELL BLVD										
5DV.50597	1295 N LOWELL BLVD	Evaluation	1924	Domestic – Single Dwelling	Gable Front	No Style	ND	C	ND	C
5DV.1407	1370 N LOWELL BLVD	Foundation	N/A	Vacant Lot	N/A	N/A	N/A	N/A	N/A	N/A
5DV.50598	1376 N LOWELL BLVD	Evaluation	1906	Domestic – Single Dwelling	Terrace Type	No Style	ND	C	ND	C
5DV.1473	1384-1388 N LOWELL BLVD	Evaluation	1923	Domestic – Multiple Dwelling	Duplex	Craftsman	ND	C	ND	C
5DV.50599	1394-1396 N LOWELL BLVD	Evaluation	1922	Domestic – Multiple Dwelling	Duplex	Craftsman	ND	C	ND	C
5DV.50600	1395 N LOWELL BLVD	Descriptive	1902	Commercial - Business/Professional	Gabled Ell	No Style	NE	NC	NE	NC
5DV.50601	1408 N LOWELL BLVD	Evaluation	1972	Domestic – Multiple Dwelling	Duplex	Ranch	ND	C	ND	C
5DV.50602	1414 N LOWELL BLVD	Evaluation	1922	Domestic – Single Dwelling	Bungalow	Craftsman	ND	C	ND	C
5DV.50603	1416 N LOWELL BLVD	Evaluation	1922	Domestic – Single Dwelling	Bungalow	Craftsman	ND	C	ND	C
5DV.50604	1422 N LOWELL BLVD	Evaluation	1923	Domestic – Single Dwelling	Bungalow	Craftsman	ND	C	ND	C
5DV.50605	1426-1428 N LOWELL BLVD	Evaluation	1923	Domestic – Multiple Dwelling	Duplex	Craftsman	ND	C	ND	C
5DV.50606	1437-1439 N LOWELL BLVD	Evaluation	1926	Domestic – Multiple Dwelling	Duplex	Craftsman	ND	C	ND	C
5DV.50607	1441-1443 N LOWELL BLVD	Evaluation	1924	Domestic – Multiple Dwelling	Bungalow	Craftsman	ND	C	ND	C
5DV.50608	1442-1444 N LOWELL BLVD	Evaluation	1910	Domestic – Multiple Dwelling	Terrace Type	No Style	ND	C	ND	C
5DV.50609	1445-1447 N LOWELL BLVD	Evaluation	1923	Domestic – Multiple Dwelling	Duplex	Craftsman	ND	C	ND	C
5DV.50610	1456 N LOWELL BLVD	Enhanced	1935	Religious Facility	Other	Mixed Style	ND	C	E (A); ND (C)	C
5DV.50611	1457-1459 N LOWELL BLVD	Evaluation	1908	Domestic – Multiple Dwelling	Terrace Type	No Style	ND	C	ND	C
5DV.50612	1460 N LOWELL BLVD	Foundation	2000	Domestic – Multiple Dwelling	N/A	N/A	L30	L30	L30	L30
5DV.50613	1463-1465 N LOWELL BLVD	Evaluation	1908	Domestic – Multiple Dwelling	Terrace Type	No Style	ND	C	ND	C
5DV.3416	1469 N LOWELL BLVD	Evaluation	1908	Domestic – Single Dwelling	Terrace Type	No Style	ND	C	ND	C
5DV.4670	1474 N LOWELL BLVD	Evaluation	1900	Domestic – Single Dwelling	Hipped-Roof Box	No Style	ND	C	ND	C
5DV.50614	1477 N LOWELL BLVD	Evaluation	1927	Domestic – Single Dwelling	Bungalow	Craftsman	ND	C	ND	C
5DV.50615	1509-1511 N LOWELL BLVD	Evaluation	1924	Domestic – Multiple Dwelling	Duplex	Craftsman	ND	C	ND	C

Site ID	Address	Survey Level	Year Built	Current Use	Building Form	Architectural Style	Local Evaluation		NR/SR Evaluation	
							Individual	Area	Individual	Area
5DV.50616	1515-1517 N LOWELL BLVD	Evaluation	1924	Domestic – Multiple Dwelling	Duplex	Craftsman	ND	C	ND	C
5DV.50617	1520-1524 N LOWELL BLVD	Evaluation	1923	Domestic – Multiple Dwelling	Duplex	Craftsman	ND	C	ND	C
5DV.50618	1521 N LOWELL BLVD	Evaluation	1941	Domestic – Single Dwelling	Minimal Traditional	No Style	ND	C	ND	C
5DV.50619	1525-1529 N LOWELL BLVD	Evaluation	1926	Domestic – Multiple Dwelling	Duplex	Craftsman	ND	C	ND	C
5DV.50620	1526 N LOWELL BLVD	Descriptive	1910	Domestic – Single Dwelling	Other	No Style	NE	NC	NE	NC
5DV.50621	1530 N LOWELL BLVD	Descriptive	1910	Domestic – Single Dwelling	Terrace Type	No Style	NE	NC	NE	NC
5DV.50622	1531 N LOWELL BLVD	Evaluation	1919	Domestic – Single Dwelling	Bungalow	Craftsman	ND	C	ND	C
5DV.50623	1536 N LOWELL BLVD	Evaluation	1918	Domestic – Single Dwelling	Bungalow	Craftsman	ND	C	ND	C
5DV.50624	1537 N LOWELL BLVD	Evaluation	2018	Domestic – Multiple Dwelling	N/A	N/A	ND	C	ND	C
5DV.50625	1540 N LOWELL BLVD	Evaluation	1961	Domestic – Single Dwelling	Ranch	Ranch	ND	C	ND	C
5DV.50626	1544 N LOWELL BLVD	Evaluation	1921	Domestic – Single Dwelling	Bungalow	Craftsman	ND	C	ND	C
5DV.50627	1553-1555 N LOWELL BLVD	Evaluation	1923	Domestic – Multiple Dwelling	Duplex	Craftsman	ND	C	ND	C
5DV.50628	1554 N LOWELL BLVD	Evaluation	1924	Domestic – Single Dwelling	Bungalow	Craftsman	ND	C	ND	C
5DV.50629	1557-1563 N LOWELL BLVD	Evaluation	1924	Domestic – Multiple Dwelling	Duplex	Craftsman	ND	C	ND	C
5DV.5421	1558 N LOWELL BLVD	Evaluation	1924	Domestic – Single Dwelling	Bungalow	Craftsman	ND	C	ND	C
5DV.11490	1564 N LOWELL BLVD	Evaluation	1924	Domestic – Single Dwelling	Bungalow	Craftsman	ND	C	ND	C
5DV.50630	1569-1571 N LOWELL BLVD	Evaluation	1924	Domestic – Multiple Dwelling	Duplex	Craftsman	ND	C	ND	C
5DV.50631	1574 N LOWELL BLVD	Evaluation	1925	Domestic – Single Dwelling	Bungalow	Craftsman	ND	C	ND	C
5DV.50632	1578-1580 N LOWELL BLVD	Foundation	2019	Domestic – Multiple Dwelling	N/A	N/A	L30	L30	L30	L30
5DV.50633	1581 N LOWELL BLVD	Evaluation	1924	Domestic – Multiple Dwelling	Duplex	No Style	ND	C	ND	C
5DV.50634	1582 N LOWELL BLVD	Evaluation	1924	Domestic – Single Dwelling	Bungalow	Craftsman	ND	C	ND	C
5DV.50635	1587 N LOWELL BLVD	Enhanced	1922	Domestic – Single Dwelling	Bungalow	Craftsman	ND	C	NE	C
5DV.50636	1588 N LOWELL BLVD	Descriptive	1890	Domestic – Single Dwelling	Terrace Type	No Style	NE	NC	NE	NC
5DV.50637	1589-1591 N LOWELL BLVD	Evaluation	1922	Domestic – Multiple Dwelling	Duplex	Craftsman	ND	C	ND	C
5DV.50638	1596-1598 N LOWELL BLVD	Evaluation	1910	Domestic – Multiple Dwelling	Terrace Type	No Style	ND	C	ND	C
5DV.50639	1600-1612 N LOWELL BLVD	Foundation	2015	Domestic – Multiple Dwelling	N/A	N/A	L30	L30	L30	L30
5DV.50649	1601-1651 N LOWELL BLVD - OLD FOLK'S HOME	Enhanced	1921	Health Care	Commercial/Industrial Block	Classical Revival	E	C	E (A, C)	C
5DV.50652	1601-1651 N LOWELL BLVD MAIN BLDG	Evaluation	1982	Health Care	High-Rise	Modern Movement	ND	C	ND	C
5DV.50640	1620-1624 N LOWELL BLVD	Evaluation	1940	Domestic – Multiple Dwelling	Duplex	No Style	ND	C	ND	C
5DV.50641	1632-1638 N LOWELL BLVD	Foundation	2015	Domestic – Multiple Dwelling	N/A	N/A	L30	L30	L30	L30
5DV.50642	1644-1648 N LOWELL BLVD	Foundation	2015	Domestic – Single Dwelling	N/A	N/A	L30	L30	L30	L30
5DV.50643	1702-1704 N LOWELL BLVD	Foundation	2007	Domestic – Multiple Dwelling	N/A	N/A	L30	L30	L30	L30
5DV.50644	1710-1714 N LOWELL BLVD	Foundation	2015	Domestic – Multiple Dwelling	N/A	N/A	L30	L30	L30	L30

Site ID	Address	Survey Level	Year Built	Current Use	Building Form	Architectural Style	Local Evaluation		NR/SR Evaluation	
							Individual	Area	Individual	Area
5DV.50645	1717-1719 N LOWELL BLVD	Evaluation	1954	Domestic – Multiple Dwelling	Duplex	Ranch	ND	C	ND	C
5DV.50650	1718-1722 N LOWELL BLVD	Evaluation	1955	Domestic – Multiple Dwelling	Apartment - Block	Ranch	ND	C	ND	C
5DV.50651	1730-1732 N LOWELL BLVD	Foundation	2014	Domestic – Multiple Dwelling	N/A	N/A	L30	L30	L30	L30
5DV.50646	1734-1740 N LOWELL BLVD	Foundation	2014	Domestic – Multiple Dwelling	N/A	N/A	L30	L30	L30	L30
5DV.50647	1744 N LOWELL BLVD	Evaluation	1927	Domestic – Single Dwelling	Bungalow	Craftsman	ND	C	ND	C
5DV.50648	1747 N LOWELL BLVD	Evaluation	1959	Domestic – Single Dwelling	Duplex	Ranch	ND	C	ND	C
N/A	1795 N LOWELL BLVD	Foundation	N/A	Vacant Lot	N/A	N/A	N/A	N/A	N/A	N/A
N MEADE ST										
5DV.8226	1241 N MEADE ST	Evaluation	1940	Domestic – Single Dwelling	Minimal Traditional	No Style	ND	C	ND	C
5DV.50653	1251 N MEADE ST	Evaluation	1903	Domestic – Single Dwelling	Gabled Ell	No Style	ND	C	ND	C
5DV.50654	1263 N MEADE ST	Evaluation	1905	Domestic – Single Dwelling	Hipped-Roof Box	Mixed Style	ND	C	ND	C
5DV.50655	1271 N MEADE ST	Evaluation	1895	Domestic – Single Dwelling	Gable Front	No Style	ND	C	ND	C
5DV.50656	1272 N MEADE ST	Evaluation	1900	Domestic – Single Dwelling	Gable Front	No Style	ND	C	ND	C
5DV.50657	1278 N MEADE ST	Descriptive	1916	Domestic – Single Dwelling	Gable Front	No Style	NE	NC	NE	NC
5DV.50658	1279 N MEADE ST	Evaluation	1895	Domestic – Single Dwelling	Hipped-Roof Box	No Style	ND	C	ND	C
5DV.50659	1280 N MEADE ST	Evaluation	1914	Domestic – Single Dwelling	Gabled Ell	No Style	ND	C	ND	C
5DV.50660	1285 N MEADE ST	Evaluation	1974	Domestic – Multiple Dwelling	Duplex	Ranch	ND	C	ND	C
5DV.50661	1298 N MEADE ST	Foundation	2018	Domestic – Multiple Dwelling	N/A	N/A	L30	L30	L30	L30
5DV.50662	1365 N MEADE ST	Evaluation	1930	Domestic – Single Dwelling	Central Block With Projecting Bays	English-Norman Cottage	ND	C	ND	C
5DV.50663	1371 N MEADE ST	Evaluation	1901	Domestic – Single Dwelling	Classic Cottage	No Style	ND	C	ND	C
5DV.50664	1372 N MEADE ST	Evaluation	1952	Domestic – Multiple Dwelling	Apartment - Complex	Modern Movement	ND	C	ND	C
5DV.50665	1380 N MEADE ST	Evaluation	1928	Domestic – Single Dwelling	Bungalow	Craftsman	ND	C	ND	C
5DV.50666	1381 N MEADE ST	Enhanced	1932	Domestic – Single Dwelling	Bungalow	Mediterranean Revival	NE	C	ND (C)	C
5DV.50667	1385-1393 N MEADE ST	Evaluation	1941	Domestic – Multiple Dwelling	Apartment - Garden Court	Modern Movement	ND	C	ND	C
5DV.50668	1388 N MEADE ST	Evaluation	1928	Domestic – Single Dwelling	Bungalow	Craftsman	ND	C	ND	C
5DV.50669	1394-1396 N MEADE ST	Evaluation	1927	Domestic – Multiple Dwelling	Duplex	Craftsman	ND	C	ND	C
5DV.50713	1402-1404 N MEADE ST	Evaluation	1922	Domestic – Multiple Dwelling	Duplex	Craftsman	ND	C	ND	C
5DV.50670	1403-1405 N MEADE ST	Evaluation	1923	Domestic – Multiple Dwelling	Duplex	Craftsman	ND	C	ND	C
5DV.50671	1411-1419 N MEADE ST	Evaluation	1954	Domestic – Multiple Dwelling	Duplex	Craftsman	ND	C	ND	C
5DV.50672	1414 N MEADE ST	Evaluation	1925	Domestic – Single Dwelling	Bungalow	Craftsman	ND	C	ND	C
5DV.50673	1420 N MEADE ST	Evaluation	1921	Domestic – Single Dwelling	Bungalow	Craftsman	ND	C	ND	C
5DV.51681	1421-1423 N MEADE ST	Foundation	2018	Domestic – Multiple Dwelling	N/A	N/A	L30	L30	L30	L30
5DV.50674	1426 N MEADE ST	Evaluation	1921	Domestic – Single Dwelling	Bungalow	Craftsman	ND	C	ND	C
5DV.5701	1431-1433 N MEADE ST	Foundation	2018	Domestic – Multiple Dwelling	N/A	N/A	L30	L30	L30	L30

Site ID	Address	Survey Level	Year Built	Current Use	Building Form	Architectural Style	Local Evaluation		NR/SR Evaluation	
							Individual	Area	Individual	Area
5DV.3998	1435 N MEADE ST	Evaluation	1929	Domestic – Single Dwelling	Bungalow	Craftsman	ND	C	ND	C
5DV.50675	1438 N MEADE ST	Evaluation	1923	Domestic – Single Dwelling	Bungalow	Craftsman	ND	C	ND	C
5DV.50676	1442 N MEADE ST	Evaluation	1921	Domestic – Single Dwelling	Bungalow	Craftsman	ND	C	ND	C
5DV.5848	1445 N MEADE ST	Evaluation	1923	Domestic – Single Dwelling	Bungalow	Craftsman	ND	C	ND	C
5DV.3361	1449 N MEADE ST	Evaluation	1923	Domestic – Single Dwelling	Bungalow	Craftsman	ND	C	ND	C
5DV.50677	1450 N MEADE ST	Evaluation	1921	Domestic – Single Dwelling	Bungalow	Craftsman	ND	C	ND	C
5DV.50678	1455 N MEADE ST	Evaluation	1923	Domestic – Single Dwelling	Bungalow	Craftsman	ND	C	ND	C
5DV.50679	1461-1471 N MEADE ST	Evaluation	1922	Domestic – Multiple Dwelling	Duplex	Craftsman	ND	C	ND	C
5DV.50680	1475 N MEADE ST	Evaluation	1923	Domestic – Single Dwelling	Bungalow	Craftsman	ND	C	ND	C
5DV.50681	1481 N MEADE ST	Evaluation	1923	Domestic – Single Dwelling	Bungalow	Craftsman	ND	C	ND	C
5DV.50682	1508 N MEADE ST	Evaluation	1924	Domestic – Single Dwelling	Bungalow	Craftsman	ND	C	ND	C
5DV.50683	1513 N MEADE ST	Evaluation	1919	Domestic – Single Dwelling	Bungalow	Craftsman	ND	C	ND	C
5DV.50684	1514 N MEADE ST	Evaluation	1910	Domestic – Single Dwelling	Bungalow	No Style	ND	C	ND	C
5DV.50685	1520 N MEADE ST	Evaluation	1910	Domestic – Single Dwelling	Bungalow	No Style	ND	C	ND	C
5DV.50686	1521 N MEADE ST	Evaluation	1919	Domestic – Single Dwelling	Bungalow	Craftsman	ND	C	ND	C
5DV.50687	1526 N MEADE ST	Evaluation	1920	Domestic – Single Dwelling	Bungalow	Craftsman	ND	C	ND	C
5DV.50688	1529 N MEADE ST	Evaluation	1919	Domestic – Single Dwelling	Bungalow	Craftsman	ND	C	ND	C
5DV.50689	1532 N MEADE ST	Evaluation	1910	Domestic – Single Dwelling	Bungalow	No Style	ND	C	ND	C
5DV.50690	1534 N MEADE ST	Evaluation	1922	Domestic – Single Dwelling	Bungalow	Craftsman	ND	C	ND	C
5DV.50691	1537 N MEADE ST	Evaluation	1920	Domestic – Single Dwelling	Bungalow	Craftsman	ND	C	ND	C
5DV.50692	1540 N MEADE ST	Evaluation	1921	Domestic – Single Dwelling	Bungalow	Craftsman	ND	C	ND	C
5DV.50693	1545 N MEADE ST	Evaluation	1921	Domestic – Single Dwelling	Bungalow	Craftsman	ND	C	ND	C
5DV.50694	1553-1557 N MEADE ST	Evaluation	1924	Domestic – Multiple Dwelling	Duplex	Craftsman	ND	C	ND	C
5DV.50695	1561 N MEADE ST	Evaluation	1925	Domestic – Single Dwelling	Bungalow	Craftsman	ND	C	ND	C
5DV.50696	1567 N MEADE ST	Evaluation	1925	Domestic – Single Dwelling	Bungalow	Craftsman	ND	C	ND	C
5DV.50697	1570-1572 N MEADE ST	Evaluation	1924	Domestic – Multiple Dwelling	Duplex	Craftsman	ND	C	ND	C
5DV.50698	1575-1579 N MEADE ST	Foundation	2015	Domestic – Multiple Dwelling	N/A	N/A	L30	L30	L30	L30
5DV.50699	1576 N MEADE ST	Evaluation	1924	Domestic – Multiple Dwelling	Bungalow	Craftsman	ND	C	ND	C
5DV.50700	1578 N MEADE ST	Evaluation	1924	Domestic – Single Dwelling	Bungalow	Craftsman	ND	C	ND	C
5DV.50701	1580 N MEADE ST	Evaluation	1924	Domestic – Single Dwelling	Bungalow	Craftsman	ND	C	ND	C
5DV.50702	1583 N MEADE ST	Evaluation	1928	Domestic – Single Dwelling	Bungalow	Craftsman	ND	C	ND	C
5DV.50703	1584 N MEADE ST	Evaluation	1925	Domestic – Multiple Dwelling	Bungalow	Craftsman	ND	C	ND	C
5DV.50704	1585 N MEADE ST	Evaluation	1928	Domestic – Single Dwelling	Bungalow	Craftsman	ND	C	ND	C
5DV.50705	1586 N MEADE ST	Evaluation	1925	Domestic – Multiple Dwelling	Bungalow	Craftsman	ND	C	ND	C

Site ID	Address	Survey Level	Year Built	Current Use	Building Form	Architectural Style	Local Evaluation		NR/SR Evaluation	
							Individual	Area	Individual	Area
5DV.50706	1590-1592 N MEADE ST	Evaluation	1924	Domestic – Multiple Dwelling	Duplex	Craftsman	ND	C	ND	C
5DV.4082	1591 N MEADE ST	Evaluation	1925	Domestic – Single Dwelling	Bungalow	Craftsman	ND	C	ND	C
5DV.50707	1700 N MEADE ST	Evaluation	1942	Domestic – Single Dwelling	Minimal Traditional	No Style	ND	C	ND	C
5DV.50708	1712 N MEADE ST	Evaluation	1942	Domestic – Single Dwelling	Minimal Traditional	No Style	ND	C	ND	C
5DV.50709	1720 N MEADE ST	Evaluation	1941	Domestic – Single Dwelling	Minimal Traditional	No Style	ND	C	ND	C
5DV.50710	1730-1738 N MEADE ST	Evaluation	1953	Domestic – Multiple Dwelling	Apartment - Garden Court	Modern Movement	ND	C	ND	C
5DV.50711	1746 N MEADE ST	Foundation	2015	Domestic – Single Dwelling	N/A	N/A	L30	L30	L30	L30
5DV.50712	1750 N MEADE ST	Evaluation	1941	Domestic – Single Dwelling	Minimal Traditional	No Style	ND	C	ND	C
N NEWTON ST										
5DV.50714	1201-1203 N NEWTON ST	Foundation	1998	Domestic – Multiple Dwelling	Duplex	N/A	L30	L30	L30	L30
5DV.50715	1215 N NEWTON ST	Evaluation	1911	Domestic – Single Dwelling	Other	No Style	ND	C	ND	C
5DV.50716	1216 N NEWTON ST	Evaluation	1974	Domestic – Multiple Dwelling	Duplex	Ranch	ND	C	ND	C
5DV.50717	1225 N NEWTON ST	Evaluation	1900	Domestic – Single Dwelling	Gable Front	No Style	ND	C	ND	C
5DV.50718	1227 N NEWTON ST	Evaluation	1919	Domestic – Single Dwelling	Bungalow	Craftsman	ND	C	ND	C
5DV.5593	1228 N NEWTON ST	Evaluation	1905	Domestic – Single Dwelling	Hipped-Roof Box	No Style	ND	C	ND	C
5DV.50719	1232 N NEWTON ST	Evaluation	1921	Domestic – Multiple Dwelling	Gabled Ell	No Style	ND	C	ND	C
5DV.50720	1236-1238 N NEWTON ST	Foundation	2017	Domestic – Multiple Dwelling	N/A	N/A	L30	L30	L30	L30
5DV.50721	1239 N NEWTON ST	Descriptive	1901	Domestic – Single Dwelling	Other	No Style	NE	NC	NE	NC
5DV.50722	1240-1246 N NEWTON ST	Foundation	2018	Domestic – Multiple Dwelling	N/A	N/A	L30	L30	L30	L30
5DV.50723	1247 N NEWTON ST	Foundation	2005	Domestic – Single Dwelling	N/A	N/A	L30	L30	L30	L30
5DV.50724	1248-1254 N NEWTON ST	Foundation	2018	Domestic – Multiple Dwelling	N/A	N/A	L30	L30	L30	L30
5DV.50725	1253 N NEWTON ST	Evaluation	1925	Domestic – Single Dwelling	Bungalow	No Style	ND	C	ND	C
5DV.50726	1256 N NEWTON ST	Evaluation	1924	Domestic – Single Dwelling	Hipped-Roof Box	No Style	ND	C	ND	C
5DV.50727	1259 N NEWTON ST	Evaluation	1900	Domestic – Single Dwelling	Other	No Style	ND	C	ND	C
5DV.50728	1261 N NEWTON ST	Descriptive	1922	Domestic – Single Dwelling	Other	No Style	NE	NC	NE	NC
5DV.50729	1266 N NEWTON ST	Evaluation	1921	Domestic – Single Dwelling	Bungalow	Craftsman	ND	C	ND	C
5DV.50730	1268-1274 N NEWTON ST	Evaluation	1983	Domestic – Multiple Dwelling	Apartment - Block	No Style	ND	C	ND	C
5DV.50731	1273 N NEWTON ST	Evaluation	1930	Domestic – Single Dwelling	Bungalow	Craftsman	ND	C	ND	C
5DV.50732	1278 N NEWTON ST	Evaluation	1980	Domestic – Multiple Dwelling	Other	No Style	ND	C	ND	C
5DV.50733	1285 N NEWTON ST	Evaluation	1921	Domestic – Single Dwelling	Bungalow	Craftsman	ND	C	ND	C
5DV.50734	1286 N NEWTON ST	Evaluation	1926	Domestic – Single Dwelling	Bungalow	Craftsman	ND	C	ND	C
5DV.50735	1299 N NEWTON ST	Foundation	2019	Domestic – Multiple Dwelling	N/A	N/A	L30	L30	L30	L30
5DV.50736	1305 N NEWTON ST	Evaluation	1953	Domestic – Single Dwelling	Minimal Traditional	No Style	ND	C	ND	C
5DV.50800	1311-1315 N NEWTON ST	Evaluation	1950	Domestic – Multiple Dwelling	Minimal Traditional	No Style	ND	C	ND	C

Site ID	Address	Survey Level	Year Built	Current Use	Building Form	Architectural Style	Local Evaluation		NR/SR Evaluation	
							Individual	Area	Individual	Area
5DV.50737	1325 N NEWTON ST	Evaluation	1953	Domestic – Single Dwelling	Minimal Traditional	No Style	ND	C	ND	C
N/A	1335 N NEWTON ST	Foundation	N/A	Vacant Lot	N/A	N/A	N/A	N/A	N/A	N/A
5DV.50738	1341 N NEWTON ST	Evaluation	1953	Domestic – Single Dwelling	Minimal Traditional	No Style	ND	C	ND	C
5DV.50739	1345 N NEWTON ST	Evaluation	1953	Domestic – Single Dwelling	Minimal Traditional	No Style	ND	C	ND	C
5DV.50740	1350 N NEWTON ST	Evaluation	1925	Domestic – Single Dwelling	Bungalow	Craftsman	ND	C	ND	C
5DV.1046	1356 N NEWTON ST	Evaluation	1890	Domestic – Single Dwelling	Gable Front	Queen Anne	ND	C	ND	C
5DV.50741	1357 N NEWTON ST	Evaluation	1900	Domestic – Single Dwelling	Hipped-Roof Box	No Style	ND	C	ND	C
5DV.50742	1359 N NEWTON ST	Evaluation	1908	Domestic – Single Dwelling	Terrace Type	No Style	ND	C	ND	C
5DV.50743	1362 N NEWTON ST	Evaluation	1922	Domestic – Single Dwelling	Bungalow	Craftsman	ND	C	ND	C
5DV.50744	1370 N NEWTON ST	Evaluation	1953	Domestic – Single Dwelling	Minimal Traditional	No Style	ND	C	ND	C
5DV.50745	1375 N NEWTON ST	Evaluation	1923	Domestic – Single Dwelling	Bungalow	Craftsman	ND	C	ND	C
5DV.50746	1377-1381 N NEWTON ST	Evaluation	1923	Domestic – Multiple Dwelling	Duplex	Craftsman	ND	C	ND	C
5DV.50747	1386 N NEWTON ST	Evaluation	1931	Domestic – Single Dwelling	Bungalow	Craftsman	ND	C	ND	C
5DV.50748	1390-1396 N NEWTON ST	Evaluation	1949	Domestic – Multiple Dwelling	Apartment - Block	No Style	ND	C	ND	C
5DV.50749	1391-1393 N NEWTON ST	Evaluation	1922	Domestic – Multiple Dwelling	Duplex	Craftsman	ND	C	ND	C
5DV.50750	1399 N NEWTON ST	Evaluation	1922	Domestic – Single Dwelling	Bungalow	Craftsman	ND	C	ND	C
5DV.5692	1400-1416 N NEWTON ST	Evaluation	1926	Domestic – Multiple Dwelling	Duplex	Craftsman	ND	C	ND	C
5DV.50751	1401 N NEWTON ST	Evaluation	1962	Domestic – Single Dwelling	Ranch	Ranch	ND	C	ND	C
5DV.50752	1409 N NEWTON ST	Evaluation	1908	Domestic – Single Dwelling	Classic Cottage	Craftsman	ND	C	ND	C
5DV.50753	1413 N NEWTON ST	Evaluation	1908	Domestic – Single Dwelling	Classic Cottage	No Style	ND	C	ND	C
5DV.50754	1419 N NEWTON ST	Evaluation	1908	Domestic – Single Dwelling	Classic Cottage	No Style	ND	C	ND	C
5DV.5731	1420 N NEWTON ST	Evaluation	1957	Domestic – Single Dwelling	Ranch	Ranch	ND	C	ND	C
5DV.50755	1425 N NEWTON ST	Evaluation	1908	Domestic – Single Dwelling	Classic Cottage	Craftsman	ND	C	ND	C
5DV.50756	1431 N NEWTON ST	Evaluation	1908	Domestic – Single Dwelling	Classic Cottage	No Style	ND	C	ND	C
5DV.5732	1434 N NEWTON ST	Evaluation	1985	Domestic – Single Dwelling	Gable Front	No Style	ND	C	ND	C
5DV.50757	1435 N NEWTON ST	Evaluation	1910	Domestic – Single Dwelling	Classic Cottage	No Style	ND	C	ND	C
5DV.50758	1438-1442 N NEWTON ST	Evaluation	1903	Domestic – Multiple Dwelling	Terrace Type	No Style	ND	C	ND	C
5DV.50759	1441 N NEWTON ST	Evaluation	1910	Domestic – Single Dwelling	Classic Cottage	No Style	ND	C	ND	C
5DV.50760	1444-1446 N NEWTON ST	Evaluation	1900	Domestic – Multiple Dwelling	Duplex	No Style	ND	C	ND	C
5DV.50761	1445-1449 N NEWTON ST	Enhanced	1908	Domestic – Multiple Dwelling	Duplex	Craftsman	NE	C	E (C)	C
5DV.50762	1448-1450 N NEWTON ST	Evaluation	1908	Domestic – Multiple Dwelling	Terrace Type	No Style	ND	C	ND	C
5DV.50763	1456-1462 N NEWTON ST	Evaluation	1908	Domestic – Multiple Dwelling	Terrace Type	No Style	ND	C	ND	C
5DV.50764	1459 N NEWTON ST	Evaluation	1908	Domestic – Single Dwelling	Classic Cottage	Craftsman	ND	C	ND	C
5DV.50765	1463 N NEWTON ST	Evaluation	1908	Domestic – Single Dwelling	Classic Cottage	Craftsman	ND	C	ND	C

Site ID	Address	Survey Level	Year Built	Current Use	Building Form	Architectural Style	Local Evaluation		NR/SR Evaluation	
							Individual	Area	Individual	Area
5DV.50766	1464-1470 N NEWTON ST	Evaluation	1908	Domestic – Multiple Dwelling	Terrace Type	No Style	ND	C	ND	C
5DV.50767	1467 N NEWTON ST	Evaluation	1908	Domestic – Single Dwelling	Classic Cottage	No Style	ND	C	ND	C
5DV.50768	1472 N NEWTON ST	Evaluation	1920	Domestic – Single Dwelling	Bungalow	Craftsman	ND	C	ND	C
5DV.5694	1473 N NEWTON ST	Evaluation	1908	Domestic – Single Dwelling	Classic Cottage	No Style	ND	C	ND	C
5DV.50769	1506 N NEWTON ST	Evaluation	1920	Domestic – Multiple Dwelling	Bungalow	Craftsman	ND	C	ND	C
5DV.50770	1514-1518 N NEWTON ST	Foundation	2019	Domestic – Multiple Dwelling	N/A	N/A	L30	L30	L30	L30
5DV.50771	1515 N NEWTON ST	Evaluation	1919	Domestic – Single Dwelling	Bungalow	Craftsman	ND	C	ND	C
5DV.50772	1519 N NEWTON ST	Evaluation	1912	Domestic – Single Dwelling	Bungalow	Craftsman	ND	C	ND	C
5DV.50773	1523 N NEWTON ST	Evaluation	1910	Domestic – Single Dwelling	Classic Cottage	Craftsman	ND	C	ND	C
5DV.50774	1527 N NEWTON ST	Evaluation	1910	Domestic – Single Dwelling	Classic Cottage	Craftsman	ND	C	ND	C
5DV.50775	1528 N NEWTON ST	Evaluation	1920	Domestic – Single Dwelling	Bungalow	Craftsman	ND	C	ND	C
5DV.50801	1530 N NEWTON ST	Evaluation	1921	Domestic – Multiple Dwelling	Bungalow	Craftsman	ND	C	ND	C
5DV.50776	1532 N NEWTON ST	Evaluation	1921	Domestic – Single Dwelling	Bungalow	Craftsman	ND	C	ND	C
5DV.50777	1533 N NEWTON ST	Evaluation	1913	Domestic – Single Dwelling	Bungalow	Craftsman	ND	C	ND	C
5DV.50778	1538 N NEWTON ST	Evaluation	1924	Domestic – Single Dwelling	Bungalow	Craftsman	ND	C	ND	C
5DV.50779	1543 N NEWTON ST	Evaluation	1926	Domestic – Single Dwelling	Bungalow	Craftsman	ND	C	ND	C
5DV.50780	1553 N NEWTON ST	Evaluation	1929	Domestic – Single Dwelling	Bungalow	Craftsman	ND	C	ND	C
5DV.50781	1554-1558 N NEWTON ST	Enhanced	1925	Domestic – Multiple Dwelling	Duplex	Craftsman	NE	C	NE	C
5DV.50782	1557 N NEWTON ST	Evaluation	1929	Domestic – Single Dwelling	Bungalow	Craftsman	ND	C	ND	C
5DV.50783	1560 N NEWTON ST	Evaluation	1923	Domestic – Single Dwelling	Bungalow	Craftsman	ND	C	ND	C
5DV.50784	1561 N NEWTON ST	Evaluation	1929	Domestic – Single Dwelling	Bungalow	Craftsman	ND	C	ND	C
5DV.5604	1564 N NEWTON ST	Evaluation	1925	Domestic – Single Dwelling	Bungalow	Craftsman	ND	C	ND	C
5DV.50785	1565-1567 N NEWTON ST	Evaluation	1924	Domestic – Multiple Dwelling	Duplex	Craftsman	ND	C	ND	C
5DV.50786	1568-1570 N NEWTON ST	Evaluation	1926	Domestic – Multiple Dwelling	Bungalow	Craftsman	ND	C	ND	C
5DV.50787	1571-1575 N NEWTON ST	Evaluation	1924	Domestic – Multiple Dwelling	Duplex	Craftsman	ND	C	ND	C
5DV.50788	1574 N NEWTON ST	Evaluation	1926	Domestic – Single Dwelling	Bungalow	Craftsman	ND	C	ND	C
5DV.50789	1577 N NEWTON ST	Evaluation	1925	Domestic – Single Dwelling	Bungalow	Craftsman	ND	C	ND	C
5DV.50790	1580 N NEWTON ST	Evaluation	1926	Domestic – Single Dwelling	Bungalow	Craftsman	ND	C	ND	C
5DV.50791	1583 N NEWTON ST	Evaluation	1925	Domestic – Single Dwelling	Bungalow	Craftsman	ND	C	ND	C
5DV.50792	1586 N NEWTON ST	Evaluation	1926	Domestic – Single Dwelling	Bungalow	Craftsman	ND	C	ND	C
5DV.50793	1587 N NEWTON ST	Evaluation	1929	Domestic – Single Dwelling	Bungalow	Craftsman	ND	C	ND	C
5DV.50794	1591 N NEWTON ST	Evaluation	1929	Domestic – Single Dwelling	Bungalow	Craftsman	ND	C	ND	C
5DV.50795	1592 N NEWTON ST	Evaluation	1926	Domestic – Single Dwelling	Bungalow	Craftsman	ND	C	ND	C
5DV.50796	1605-1607 N NEWTON ST	Evaluation	1927	Domestic – Multiple Dwelling	Duplex	Craftsman	ND	C	ND	C

Site ID	Address	Survey Level	Year Built	Current Use	Building Form	Architectural Style	Local Evaluation		NR/SR Evaluation	
							Individual	Area	Individual	Area
5DV.5650	1613 N NEWTON ST	Evaluation	1927	Domestic – Multiple Dwelling	Bungalow	Craftsman	ND	C	ND	C
5DV.50797	1621-1625 N NEWTON ST	Evaluation	1927	Domestic – Multiple Dwelling	Duplex	Craftsman	ND	C	ND	C
5DV.50798	1635 N NEWTON ST	Evaluation	1957	Domestic – Multiple Dwelling	Bi-Level	Ranch	ND	C	ND	C
5DV.50799	1645 N NEWTON ST	Descriptive	1942	Domestic – Single Dwelling	Other	No Style	NE	NC	NE	NC
N OSCEOLA ST										
5DV.8228	1205 N OSCEOLA ST	Evaluation	1925	Domestic – Single Dwelling	Bungalow	Craftsman	ND	C	ND	C
5DV.8227	1206-1212 N OSCEOLA ST	Foundation	2017	Domestic – Multiple Dwelling	N/A	N/A	L30	L30	L30	L30
5DV.50802	1211-1213 N OSCEOLA ST	Evaluation	1980	Domestic – Multiple Dwelling	Split Level	No Style	ND	C	ND	C
5DV.50803	1215-1219 N OSCEOLA ST	Evaluation	1981	Domestic – Multiple Dwelling	Duplex	Ranch	ND	C	ND	C
5DV.50804	1216 N OSCEOLA ST	Evaluation	1909	Domestic – Single Dwelling	Classic Cottage	No Style	ND	C	ND	C
5DV.50805	1220 N OSCEOLA ST	Evaluation	1910	Domestic – Single Dwelling	Terrace Type	No Style	ND	C	ND	C
5DV.50806	1227-1239 N OSCEOLA ST	Foundation	2016	Domestic – Multiple Dwelling	N/A	N/A	L30	L30	L30	L30
5DV.50807	1236-1238 N OSCEOLA ST	Foundation	2003	Domestic – Multiple Dwelling	N/A	N/A	L30	L30	L30	L30
5DV.50808	1242 N OSCEOLA ST	Evaluation	1929	Domestic – Single Dwelling	Bungalow	No Style	ND	C	ND	C
5DV.50809	1243 N OSCEOLA ST	Descriptive	1890	Domestic – Single Dwelling	Gabled Ell	No Style	NE	NC	NE	NC
5DV.50810	1250 N OSCEOLA ST	Descriptive	1939	Domestic – Single Dwelling	Central Block with Projecting Bays	No Style	NE	NC	NE	NC
5DV.50811	1252-1254 N OSCEOLA ST	Foundation	2017	Domestic – Multiple Dwelling	Duplex	N/A	L30	L30	L30	L30
5DV.50812	1255 N OSCEOLA ST	Evaluation	1900	Domestic – Single Dwelling	Central Block with Projecting Bays	No Style	ND	C	ND	C
5DV.50813	1259 N OSCEOLA ST	Evaluation	1935	Domestic – Single Dwelling	Bungalow	No Style	ND	C	ND	C
5DV.50814	1260 N OSCEOLA ST	Evaluation	1947	Domestic – Single Dwelling	Minimal Traditional	No Style	ND	C	ND	C
5DV.50815	1266 N OSCEOLA ST	Evaluation	1919	Domestic – Multiple Dwelling	Bungalow	No Style	ND	C	ND	C
N/A	1269 N OSCEOLA ST	Foundation	N/A	Vacant Lot	N/A	N/A	N/A	N/A	N/A	N/A
5DV.50816	1276 N OSCEOLA ST	Evaluation	1924	Domestic – Single Dwelling	Bungalow	No Style	ND	C	ND	C
N/A	1283 N OSCEOLA ST	Foundation	N/A	Vacant Lot	N/A	N/A	N/A	N/A	N/A	N/A
N/A	1286 N OSCEOLA ST	Foundation	N/A	Vacant Lot	N/A	N/A	N/A	N/A	N/A	N/A
5DV.50817	1291-1299 N OSCEOLA ST	Foundation	2016	Domestic – Multiple Dwelling	N/A	N/A	L30	L30	L30	L30
5DV.50818	1300 N OSCEOLA ST	Evaluation	1953	Domestic – Single Dwelling	Minimal Traditional	No Style	ND	C	ND	C
5DV.50819	1305 N OSCEOLA ST	Evaluation	1929	Domestic – Single Dwelling	Bungalow	Craftsman	ND	C	ND	C
5DV.50820	1316 N OSCEOLA ST	Evaluation	1953	Domestic – Single Dwelling	Minimal Traditional	No Style	ND	C	ND	C
5DV.50821	1319 N OSCEOLA ST	Descriptive	1907	Domestic – Single Dwelling	Other	No Style	NE	NC	NE	NC
5DV.50822	1320 N OSCEOLA ST	Evaluation	1953	Domestic – Single Dwelling	Minimal Traditional	No Style	ND	C	ND	C
5DV.50823	1323 N OSCEOLA ST	Evaluation	1900	Domestic – Single Dwelling	Hipped-Roof Box	No Style	ND	C	ND	C
5DV.50824	1330 N OSCEOLA ST	Evaluation	1907	Domestic – Single Dwelling	Classic Cottage	No Style	ND	C	ND	C
5DV.5857	1331 N OSCEOLA ST	Evaluation	1900	Domestic – Single Dwelling	Other	No Style	ND	C	ND	C

Site ID	Address	Survey Level	Year Built	Current Use	Building Form	Architectural Style	Local Evaluation		NR/SR Evaluation	
							Individual	Area	Individual	Area
5DV.50825	1334-1336 N OSCEOLA ST	Foundation	2015	Domestic – Multiple Dwelling	N/A	N/A	L30	L30	L30	L30
5DV.50826	1337 N OSCEOLA ST	Evaluation	1900	Domestic – Single Dwelling	Hipped-Roof Box	No Style	ND	C	ND	C
5DV.50827	1340 N OSCEOLA ST	Evaluation	1909	Domestic – Single Dwelling	Classic Cottage	No Style	ND	C	ND	C
5DV.1239	1350 N OSCEOLA ST	Evaluation	1914	Domestic – Single Dwelling	Hipped-Roof Box	Craftsman	ND	C	ND	C
5DV.50828	1354-1356 N OSCEOLA ST	Evaluation	1959	Domestic – Multiple Dwelling	Duplex	Ranch	ND	C	ND	C
5DV.50829	1355 N OSCEOLA ST	Evaluation	1890	Domestic – Single Dwelling	Gabled Ell	No Style	ND	C	ND	C
5DV.50830	1359 N OSCEOLA ST	Descriptive	1890	Domestic – Single Dwelling	Hipped-Roof Box	No Style	NE	NC	NE	NC
5DV.50831	1360-1362 N OSCEOLA ST	Evaluation	1959	Domestic – Multiple Dwelling	Duplex	Ranch	ND	C	ND	C
5DV.50832	1365 N OSCEOLA ST	Evaluation	1890	Domestic – Single Dwelling	Gable Front	Queen Anne	ND	C	ND	C
5DV.50833	1369 N OSCEOLA ST	Descriptive	1890	Domestic – Single Dwelling	Gable Front	No Style	NE	NC	NE	NC
5DV.50834	1370-1372 N OSCEOLA ST	Evaluation	1959	Domestic – Multiple Dwelling	Duplex	Ranch	ND	C	ND	C
5DV.50835	1373 N OSCEOLA ST	Evaluation	1890	Domestic – Single Dwelling	Gable Front	Queen Anne	ND	C	ND	C
5DV.50836	1377 N OSCEOLA ST	Evaluation	1935	Domestic – Single Dwelling	Central Block with Projecting Bays	English-Norman Cottage	ND	C	ND	C
5DV.50837	1380-1382 N OSCEOLA ST	Evaluation	1959	Domestic – Multiple Dwelling	Duplex	Ranch	ND	C	ND	C
5DV.50838	1381 N OSCEOLA ST	Evaluation	1981	Domestic – Single Dwelling	Gable Front	No Style	ND	C	ND	C
5DV.50839	1385 N OSCEOLA ST	Evaluation	1890	Domestic – Single Dwelling	Gable Front	Queen Anne	ND	C	ND	C
5DV.50840	1389 N OSCEOLA ST	Evaluation	1890	Domestic – Single Dwelling	Gable Front	Queen Anne	ND	C	ND	C
5DV.50841	1390-1392 N OSCEOLA ST	Evaluation	1959	Domestic – Multiple Dwelling	Duplex	Ranch	ND	C	ND	C
5DV.50842	1393 N OSCEOLA ST	Enhanced	1890	Domestic – Single Dwelling	Gable Front	Queen Anne	NE	C	NE	C
5DV.50843	1400-1408 N OSCEOLA ST	Evaluation	1921	Domestic - Multiple Dwelling	Duplex	Craftsman	ND	C	ND	C
5DV.50844	1407 N OSCEOLA ST	Evaluation	1923	Domestic – Single Dwelling	Bungalow	Craftsman	ND	C	ND	C
5DV.50845	1414-1416 N OSCEOLA ST	Evaluation	1922	Domestic - Multiple Dwelling	Duplex	Craftsman	ND	C	ND	C
5DV.50846	1415 N OSCEOLA ST	Enhanced	1923	Domestic – Single Dwelling	Bungalow	Craftsman	ND	C	E (C)	C
5DV.50847	1418-1420 N OSCEOLA ST	Evaluation	1925	Domestic - Multiple Dwelling	Duplex	Craftsman	ND	C	ND	C
5DV.50848	1421 N OSCEOLA ST	Evaluation	1925	Domestic – Single Dwelling	Bungalow	Craftsman	ND	C	ND	C
5DV.50849	1429 N OSCEOLA ST	Evaluation	1923	Domestic – Single Dwelling	Bungalow	Craftsman	ND	C	ND	C
5DV.1639	1434 N OSCEOLA ST	Evaluation	1925	Domestic - Single Dwelling	Bungalow	Craftsman	ND	C	ND	C
5DV.50850	1437 N OSCEOLA ST	Evaluation	1923	Domestic – Single Dwelling	Bungalow	Craftsman	ND	C	ND	C
5DV.50851	1438 N OSCEOLA ST	Evaluation	1925	Domestic – Single Dwelling	Bungalow	Craftsman	ND	C	ND	C
5DV.11291	1444 N OSCEOLA ST	Evaluation	1925	Domestic – Single Dwelling	Bungalow	Craftsman	ND	C	ND	C
5DV.50852	1445-1447 N OSCEOLA ST	Evaluation	1924	Domestic – Multiple Dwelling	Duplex	Craftsman	ND	C	ND	C
5DV.50853	1448 N OSCEOLA ST	Evaluation	1925	Domestic – Single Dwelling	Bungalow	Craftsman	ND	C	ND	C
5DV.50854	1455-1457 N OSCEOLA ST	Evaluation	1924	Domestic – Multiple Dwelling	Duplex	Craftsman	ND	C	ND	C
5DV.50855	1462 N OSCEOLA ST	Enhanced	1931	Domestic – Single Dwelling	Central Block with Projecting Bays	Tudor Revival	NE	C	E (C)	C

Site ID	Address	Survey Level	Year Built	Current Use	Building Form	Architectural Style	Local Evaluation		NR/SR Evaluation	
							Individual	Area	Individual	Area
5DV.50856	1469 N OSCEOLA ST	Evaluation	1925	Domestic – Single Dwelling	Bungalow	Craftsman	ND	C	ND	C
5DV.50857	1470 N OSCEOLA ST	Evaluation	1928	Domestic – Single Dwelling	Bungalow	Craftsman	ND	C	ND	C
5DV.50858	1475-1477 N OSCEOLA ST	Evaluation	1924	Domestic – Multiple Dwelling	Duplex	Craftsman	ND	C	ND	C
5DV.50859	1476 N OSCEOLA ST	Evaluation	1925	Domestic – Single Dwelling	Bungalow	Craftsman	ND	C	ND	C
N/A	1502 N OSCEOLA ST	Foundation	N/A	Vacant Lot	N/A	N/A	N/A	N/A	N/A	N/A
5DV.35057	1505 N OSCEOLA ST	Evaluation	1923	Commercial - Business/Professional	Bungalow	Craftsman	ND	C	ND	C
5DV.35056	1509 N OSCEOLA ST	Evaluation	1922	Commercial - Business/Professional	Bungalow	Craftsman	ND	C	ND	C
5DV.35055	1510 N OSCEOLA ST	Evaluation	1925	Domestic – Single Dwelling	Bungalow	Craftsman	ND	C	ND	C
5DV.35054	1515 N OSCEOLA ST	Evaluation	1920	Domestic – Single Dwelling	Bungalow	Craftsman	ND	C	ND	C
5DV.35053	1516 N OSCEOLA ST	Evaluation	1920	Domestic – Single Dwelling	Bungalow	Craftsman	ND	C	ND	C
5DV.50860	1521 N OSCEOLA ST	Evaluation	1922	Domestic – Single Dwelling	Bungalow	Craftsman	ND	C	ND	C
5DV.50861	1522 N OSCEOLA ST	Evaluation	1924	Domestic – Single Dwelling	Bungalow	Craftsman	ND	C	ND	C
5DV.50862	1525 N OSCEOLA ST	Evaluation	1921	Domestic – Single Dwelling	Bungalow	Craftsman	ND	C	ND	C
5DV.50863	1528 N OSCEOLA ST	Evaluation	1928	Domestic – Single Dwelling	Bungalow	Craftsman	ND	C	ND	C
5DV.50864	1533 N OSCEOLA ST	Evaluation	1922	Domestic – Single Dwelling	Bungalow	Craftsman	ND	C	ND	C
5DV.50865	1536 N OSCEOLA ST	Evaluation	1926	Domestic – Single Dwelling	Bungalow	Craftsman	ND	C	ND	C
5DV.50866	1542 N OSCEOLA ST	Evaluation	1926	Domestic – Single Dwelling	Bungalow	Craftsman	ND	C	ND	C
5DV.50867	1545 N OSCEOLA ST	Evaluation	1985	Domestic – Single Dwelling	Gable Front	No Style	ND	C	ND	C
5DV.50868	1553 N OSCEOLA ST	Evaluation	1928	Domestic – Single Dwelling	Bungalow	Craftsman	ND	C	ND	C
5DV.50869	1554-1556 N OSCEOLA ST	Evaluation	1926	Domestic – Multiple Dwelling	Duplex	Craftsman	ND	C	ND	C
5DV.50870	1557 N OSCEOLA ST	Evaluation	1928	Domestic – Single Dwelling	Bungalow	Craftsman	ND	C	ND	C
5DV.50871	1560 N OSCEOLA ST	Evaluation	1926	Domestic – Single Dwelling	Bungalow	Craftsman	ND	C	ND	C
5DV.50872	1561 N OSCEOLA ST	Evaluation	1928	Domestic – Single Dwelling	Bungalow	Craftsman	ND	C	ND	C
5DV.50873	1565 N OSCEOLA ST	Evaluation	1928	Domestic – Single Dwelling	Bungalow	Craftsman	ND	C	ND	C
5DV.50874	1566 N OSCEOLA ST	Evaluation	1926	Domestic – Single Dwelling	Bungalow	Craftsman	ND	C	ND	C
5DV.50875	1572-1574 N OSCEOLA ST	Foundation	2014	Domestic – Multiple Dwelling	N/A	N/A	L30	L30	L30	L30
5DV.50876	1573 N OSCEOLA ST	Evaluation	1927	Domestic – Single Dwelling	Bungalow	Craftsman	ND	C	ND	C
5DV.50877	1576-1578 N OSCEOLA ST	Foundation	2014	Domestic – Multiple Dwelling	N/A	N/A	L30	L30	L30	L30
5DV.50878	1579 N OSCEOLA ST	Evaluation	1926	Domestic – Single Dwelling	Bungalow	Craftsman	ND	C	ND	C
5DV.50879	1580 N OSCEOLA ST	Evaluation	1927	Domestic – Single Dwelling	Bungalow	Craftsman	ND	C	ND	C
5DV.50880	1585 N OSCEOLA ST	Evaluation	1927	Domestic – Single Dwelling	Bungalow	Craftsman	ND	C	ND	C
5DV.50881	1587-1591 N OSCEOLA ST	Evaluation	1929	Domestic – Single Dwelling	Duplex	Craftsman	ND	C	ND	C
5DV.50882	1588 N OSCEOLA ST	Evaluation	1927	Domestic – Single Dwelling	Bungalow	Craftsman	ND	C	ND	C
5DV.50883	1592 N OSCEOLA ST	Evaluation	1928	Domestic – Single Dwelling	Bungalow	Craftsman	ND	C	ND	C

Site ID	Address	Survey Level	Year Built	Current Use	Building Form	Architectural Style	Local Evaluation		NR/SR Evaluation	
							Individual	Area	Individual	Area
5DV.50884	1600-1604 N OSCEOLA ST	Evaluation	1929	Domestic – Multiple Dwelling	Duplex	Craftsman	ND	C	ND	C
5DV.5858	1601 N OSCEOLA ST	Evaluation	1929	Domestic – Single Dwelling	Bungalow	Craftsman	ND	C	ND	C
5DV.50885	1607 N OSCEOLA ST	Evaluation	1929	Domestic – Single Dwelling	Bungalow	Craftsman	ND	C	ND	C
N/A	1614 N OSCEOLA ST	Foundation	N/A	Vacant Lot	N/A	N/A	N/A	N/A	N/A	N/A
5DV.50886	1615 N OSCEOLA ST	Evaluation	1929	Domestic – Single Dwelling	Bungalow	Craftsman	ND	C	ND	C
5DV.50887	1620 N OSCEOLA ST	Evaluation	1928	Domestic – Single Dwelling	Bungalow	Craftsman	ND	C	ND	C
5DV.50888	1625 N OSCEOLA ST	Enhanced	1939	Domestic – Single Dwelling	Central Block with Projecting Bays	Tudor Revival	NE	C	E (C)	C
5DV.50889	1626 N OSCEOLA ST	Evaluation	1929	Domestic – Single Dwelling	Bungalow	Craftsman	ND	C	ND	C
5DV.50890	1632 N OSCEOLA ST	Evaluation	1941	Domestic – Single Dwelling	Minimal Traditional	No Style	ND	C	ND	C
5DV.50891	1635 N OSCEOLA ST	Foundation	2018	Domestic – Single Dwelling	N/A	N/A	L30	L30	L30	L30
5DV.50892	1639 N OSCEOLA ST	Foundation	2018	Domestic – Single Dwelling	N/A	N/A	L30	L30	L30	L30
5DV.50893	1645 N OSCEOLA ST	Evaluation	1941	Domestic – Single Dwelling	Central Block with Projecting Bays	English-Norman Cottage	ND	C	ND	C
N PERRY ST										
5DV.50894	1200 N PERRY ST	Evaluation	1983	Domestic – Multiple Dwelling	Duplex	No Style	ND	C	ND	C
5DV.50895	1206-1222 N PERRY ST	Foundation	2016	Domestic – Multiple Dwelling	N/A	N/A	L30	L30	L30	L30
5DV.8230	1209 N PERRY ST	Foundation	N/A	Vacant Lot	N/A	N/A	N/A	N/A	N/A	N/A
5DV.50896	1211-1219 N PERRY ST	Foundation	2019	Domestic – Multiple Dwelling	N/A	N/A	L30	L30	L30	L30
5DV.50897	1221-1227 N PERRY ST	Foundation	2018	Domestic – Multiple Dwelling	N/A	N/A	L30	L30	L30	L30
5DV.50959	1224-1226 N PERRY ST	Evaluation	1955	Domestic – Multiple Dwelling	Duplex	No Style	ND	C	ND	C
5DV.50898	1228 N PERRY ST	Evaluation	1922	Domestic – Single Dwelling	Gable Front	No Style	ND	C	ND	C
5DV.50899	1229 N PERRY ST	Descriptive	1921	Domestic – Single Dwelling	N/A	Contemporary	NE	NC	NE	NC
5DV.50900	1235-1239 N PERRY ST	Foundation	2017	Domestic – Multiple Dwelling	N/A	N/A	L30	L30	L30	L30
N/A	1244 N PERRY ST	Foundation	N/A	Vacant Lot	N/A	N/A	N/A	N/A	N/A	N/A
5DV.5863	1246-1260 N PERRY ST	Foundation	2017	Domestic – Multiple Dwelling	N/A	N/A	L30	L30	L30	L30
5DV.50901	1253 N PERRY ST	Evaluation	1932	Domestic – Single Dwelling	Bungalow	No Style	ND	C	ND	C
5DV.50902	1259 N PERRY ST	Foundation	2018	Domestic – Multiple Dwelling	N/A	N/A	L30	L30	L30	L30
5DV.50903	1264 N PERRY ST	Foundation	2019	Under Construction	N/A	N/A	L30	L30	L30	L30
5DV.50904	1271 N PERRY ST	Evaluation	1955	Domestic – Single Dwelling	Minimal Traditional	Ranch	ND	C	ND	C
5DV.50905	1274 N PERRY ST	Foundation	2019	Under Construction	N/A	N/A	L30	L30	L30	L30
5DV.50960	1275-1277 N PERRY ST	Evaluation	1982	Domestic – Multiple Dwelling	Duplex	No Style	ND	C	ND	C
5DV.50906	1280-1290 N PERRY ST	Foundation	2017	Domestic – Multiple Dwelling	N/A	N/A	L30	L30	L30	L30
5DV.50907	1287 N PERRY ST	Evaluation	1915	Domestic – Single Dwelling	Bungalow	Craftsman	ND	C	ND	C
5DV.50908	1300 N PERRY ST	Evaluation	1953	Domestic – Single Dwelling	Minimal Traditional	No Style	ND	C	ND	C
5DV.50909	1305 N PERRY ST	Evaluation	1952	Domestic – Single Dwelling	Minimal Traditional	No Style	ND	C	ND	C

Site ID	Address	Survey Level	Year Built	Current Use	Building Form	Architectural Style	Local Evaluation		NR/SR Evaluation	
							Individual	Area	Individual	Area
5DV.50910	1315 N PERRY ST	Evaluation	1952	Domestic – Single Dwelling	Minimal Traditional	No Style	ND	C	ND	C
5DV.50911	1316-1318 N PERRY ST	Foundation	2018	Domestic – Multiple Dwelling	N/A	N/A	L30	L30	L30	L30
5DV.50912	1320 N PERRY ST	Evaluation	1953	Domestic – Single Dwelling	Minimal Traditional	No Style	ND	C	ND	C
5DV.50913	1321 N PERRY ST	Evaluation	1953	Domestic – Single Dwelling	Minimal Traditional	Ranch	ND	C	ND	C
5DV.50914	1325-1331 N PERRY ST	Foundation	2017	Domestic – Multiple Dwelling	N/A	N/A	L30	L30	L30	L30
5DV.50915	1330 N PERRY ST	Evaluation	1953	Domestic – Single Dwelling	Minimal Traditional	No Style	ND	C	ND	C
5DV.50916	1333-1335 N PERRY ST	Foundation	2000	Domestic – Multiple Dwelling	N/A	N/A	L30	L30	L30	L30
5DV.50917	1340 N PERRY ST	Foundation	2019	Domestic – Multiple Dwelling	N/A	N/A	L30	L30	L30	L30
5DV.50918	1345 N PERRY ST	Evaluation	1898	Domestic – Single Dwelling	Gable Front	Victorian Cottage	ND	C	ND	C
5DV.50919	1350 N PERRY ST	Evaluation	1953	Domestic – Single Dwelling	Minimal Traditional	No Style	ND	C	ND	C
5DV.50920	1351 N PERRY ST	Evaluation	1909	Domestic – Single Dwelling	Classic Cottage	No Style	ND	C	ND	C
5DV.50921	1356-1358 N PERRY ST	Foundation	2015	Domestic – Multiple Dwelling	N/A	N/A	L30	L30	L30	L30
5DV.50922	1357 N PERRY ST	Evaluation	1905	Domestic – Single Dwelling	Gable Front	Edwardian	ND	C	ND	C
5DV.5691	1360 N PERRY ST	Evaluation	1953	Domestic – Single Dwelling	Minimal Traditional	No Style	ND	C	ND	C
5DV.50923	1363 N PERRY ST	Evaluation	1909	Domestic – Single Dwelling	Classic Cottage	No Style	ND	C	ND	C
5DV.50924	1368 N PERRY ST	Evaluation	1908	Domestic – Single Dwelling	Classic Cottage	No Style	ND	C	ND	C
5DV.5361	1369 N PERRY ST	Evaluation	1909	Domestic – Single Dwelling	Bungalow	Craftsman	ND	C	ND	C
5DV.50925	1374 N PERRY ST	Evaluation	1908	Domestic – Single Dwelling	Classic Cottage	No Style	ND	C	ND	C
5DV.10660	1375 N PERRY ST	Descriptive	1909	Domestic – Single Dwelling	Classic Cottage	No Style	NE	NC	NE	NC
5DV.50926	1380 N PERRY ST	Evaluation	1908	Domestic – Single Dwelling	Bungalow	Craftsman	ND	C	ND	C
5DV.10661	1381 N PERRY ST	Evaluation	1909	Domestic – Single Dwelling	Gable Front	Edwardian	ND	C	ND	C
5DV.50927	1386 N PERRY ST	Evaluation	1908	Domestic – Single Dwelling	Classic Cottage	No Style	ND	C	ND	C
5DV.50928	1387 N PERRY ST	Evaluation	1909	Domestic – Single Dwelling	Classic Cottage	No Style	ND	C	ND	C
5DV.50929	1393 N PERRY ST	Evaluation	1909	Domestic – Single Dwelling	Bungalow	Craftsman	ND	C	ND	C
5DV.50930	1400 N PERRY ST	Evaluation	1928	Domestic – Single Dwelling	Bungalow	Craftsman	ND	C	ND	C
5DV.50931	1403-1407 N PERRY ST	Evaluation	1925	Domestic – Multiple Dwelling	Duplex	Craftsman	ND	C	ND	C
5DV.50932	1410 N PERRY ST	Evaluation	1928	Domestic – Single Dwelling	Bungalow	Craftsman	ND	C	ND	C
5DV.50933	1413-1417 N PERRY ST	Evaluation	1925	Domestic – Multiple Dwelling	Duplex	Craftsman	ND	C	ND	C
5DV.50934	1418 N PERRY ST	Evaluation	1926	Domestic – Single Dwelling	Bungalow	Craftsman	ND	C	ND	C
5DV.50935	1421 N PERRY ST	Evaluation	1926	Domestic – Single Dwelling	Bungalow	Craftsman	ND	C	ND	C
5DV.50936	1424 N PERRY ST	Evaluation	1926	Domestic – Single Dwelling	Bungalow	Craftsman	ND	C	ND	C
5DV.50937	1433-1435 N PERRY ST	Evaluation	1926	Domestic – Multiple Dwelling	Duplex	Craftsman	ND	C	ND	C
5DV.50938	1434 N PERRY ST	Evaluation	1925	Domestic – Single Dwelling	Bungalow	Craftsman	ND	C	ND	C
5DV.50939	1441 N PERRY ST	Evaluation	1927	Domestic – Single Dwelling	Bungalow	Craftsman	ND	C	ND	C

Site ID	Address	Survey Level	Year Built	Current Use	Building Form	Architectural Style	Local Evaluation		NR/SR Evaluation	
							Individual	Area	Individual	Area
5DV.50940	1442 N PERRY ST	Evaluation	1927	Domestic – Single Dwelling	Bungalow	Craftsman	ND	C	ND	C
5DV.50941	1453 N PERRY ST	Evaluation	1928	Domestic – Single Dwelling	Bungalow	Craftsman	ND	C	ND	C
5DV.50942	1454 N PERRY ST	Evaluation	1935	Domestic – Single Dwelling	Bungalow	Craftsman	ND	C	ND	C
5DV.50943	1460 N PERRY ST	Evaluation	1927	Domestic – Single Dwelling	Bungalow	Craftsman	ND	C	ND	C
5DV.50944	1461-1463 N PERRY ST	Foundation	2019	Domestic – Multiple Dwelling	N/A	N/A	L30	L30	L30	L30
5DV.50945	1465-1471 N PERRY ST	Evaluation	1928	Domestic – Multiple Dwelling	Duplex	Craftsman	ND	C	ND	C
5DV.50946	1468 N PERRY ST	Evaluation	1927	Domestic – Single Dwelling	Bungalow	Craftsman	ND	C	ND	C
5DV.50947	1472-1474 N PERRY ST	Evaluation	1923	Domestic – Multiple Dwelling	Duplex	Craftsman	ND	C	ND	C
5DV.35047	1516 N PERRY ST	Evaluation	1962	Domestic – Multiple Dwelling	Apartment - Courtyard	Modern Movement	ND	C	ND	C
5DV.35046	1525 N PERRY ST	Evaluation	1930	Domestic – Multiple Dwelling	Apartment - Block	Tudor Revival	ND	C	ND	C
5DV.35045	1526 N PERRY ST	Descriptive	1957	Domestic – Multiple Dwelling	Other	No Style	NE	NC	NE	NC
5DV.35044	1532 N PERRY ST	Evaluation	1925	Domestic – Single Dwelling	Bungalow	Craftsman	ND	C	ND	C
5DV.35043	1538-1540 N PERRY ST	Evaluation	1925	Domestic – Multiple Dwelling	Duplex	Craftsman	ND	C	ND	C
5DV.35042	1550-1552 N PERRY ST	Evaluation	1926	Domestic – Multiple Dwelling	Duplex	Craftsman	ND	C	ND	C
5DV.50948	1562-1564 N PERRY ST	Evaluation	1939	Domestic – Multiple Dwelling	Duplex	No Style	ND	C	ND	C
5DV.50949	1568 N PERRY ST	Enhanced	1940	Domestic – Single Dwelling	Central Block with Projecting Bays	English-Norman Cottage	NE	C	ND (C)	C
5DV.50950	1572-1578 N PERRY ST	Evaluation	1926	Domestic – Multiple Dwelling	Duplex	Craftsman	ND	C	ND	C
5DV.50951	1582 N PERRY ST	Evaluation	1926	Domestic – Multiple Dwelling	Duplex	Craftsman	ND	C	ND	C
5DV.50952	1590-1592 N PERRY ST	Evaluation	1927	Domestic – Multiple Dwelling	Duplex	Craftsman	ND	C	ND	C
5DV.35012	1595 N PERRY ST	Foundation	2016	Domestic – Multiple Dwelling	N/A	N/A	L30	L30	L30	L30
5DV.50953	1600 N PERRY ST	Evaluation	1936	Domestic – Single Dwelling	Central Block with Projecting Bays	English-Norman Cottage	ND	C	ND	C
5DV.50954	1610 N PERRY ST	Evaluation	1946	Domestic – Single Dwelling	Central Block with Projecting Bays	English-Norman Cottage	ND	C	ND	C
5DV.50955	1620 N PERRY ST	Evaluation	1949	Domestic – Single Dwelling	Minimal Traditional	No Style	ND	C	ND	C
5DV.50956	1625 N PERRY ST	Enhanced	1941	Domestic – Multiple Dwelling	Apartment - Block	Classical Revival	NE	C	SR (A)	C
5DV.50957	1630 N PERRY ST	Evaluation	1946	Domestic – Single Dwelling	Central Block with Projecting Bays	English-Norman Cottage	ND	C	ND	C
5DV.50958	1636 N PERRY ST	Evaluation	1949	Domestic – Single Dwelling	Minimal Traditional	Ranch	ND	C	ND	C
5DV.1576	1646 N PERRY ST	Evaluation	1939	Domestic – Single Dwelling	Minimal Traditional	No Style	ND	C	ND	C
N QUITMAN ST										
5DV.8229	1208 N QUITMAN ST	Evaluation	1952	Domestic – Single Dwelling	Minimal Traditional	No Style	ND	C	ND	C
5DV.50961	1218 N QUITMAN ST	Evaluation	1892	Domestic – Single Dwelling	Gable Front	Victorian Cottage	ND	C	ND	C
5DV.50962	1222 N QUITMAN ST	Evaluation	1892	Domestic – Single Dwelling	Gable Front	Victorian Cottage	ND	C	ND	C
5DV.50963	1226 N QUITMAN ST	Evaluation	1890	Domestic – Single Dwelling	Gable Front	No Style	ND	C	ND	C
5DV.50964	1227-1229 N QUITMAN ST	Evaluation	1963	Domestic – Multiple Dwelling	Duplex	Ranch	ND	C	ND	C
5DV.50965	1234 N QUITMAN ST	Evaluation	1892	Domestic – Single Dwelling	Gable Front	Victorian Cottage	ND	C	ND	C

Site ID	Address	Survey Level	Year Built	Current Use	Building Form	Architectural Style	Local Evaluation		NR/SR Evaluation	
							Individual	Area	Individual	Area
5DV.50966	1235-1237 N QUITMAN ST	Evaluation	1964	Domestic – Multiple Dwelling	Duplex	Ranch	ND	C	ND	C
5DV.51012	1238-1246 N QUITMAN ST	Foundation	2016	Domestic – Multiple Dwelling	N/A	N/A	L30	L30	L30	L30
5DV.50967	1247 N QUITMAN ST	Descriptive	1890	Domestic – Multiple Dwelling	Gable Front	No Style	NE	NC	NE	NC
5DV.50968	1250-1260 N QUITMAN ST	Foundation	2019	Domestic – Multiple Dwelling	N/A	N/A	L30	L30	L30	L30
5DV.50969	1253 N QUITMAN ST	Evaluation	1890	Domestic – Single Dwelling	Gable Front	Victorian Cottage	ND	C	ND	C
5DV.50970	1257 N QUITMAN ST	Evaluation	1890	Domestic – Single Dwelling	Gable Front	No Style	ND	C	ND	C
5DV.50971	1263-1265 N QUITMAN ST	Evaluation	1961	Domestic – Multiple Dwelling	Duplex	No Style	ND	C	ND	C
5DV.50972	1264-1270 N QUITMAN ST	Foundation	2017	Domestic – Multiple Dwelling	N/A	N/A	L30	L30	L30	L30
5DV.50973	1267 N QUITMAN ST	Evaluation	1890	Domestic – Single Dwelling	Hipped-Roof Box	No Style	ND	C	ND	C
5DV.51013	1274 N QUITMAN ST	Foundation	2017	Domestic – Multiple Dwelling	N/A	N/A	L30	L30	L30	L30
5DV.50974	1275-1283 N QUITMAN ST	Foundation	2017	Domestic – Multiple Dwelling	N/A	N/A	L30	L30	L30	L30
5DV.50975	1280 N QUITMAN ST	Foundation	2019	Domestic – Multiple Dwelling	N/A	N/A	L30	L30	L30	L30
5DV.51014	1295 N QUITMAN ST	Evaluation	1925	Domestic – Single Dwelling	Bungalow	No Style	ND	C	ND	C
5DV.50976	1301 N QUITMAN ST	Evaluation	1953	Domestic – Single Dwelling	Ranch	Ranch	ND	C	ND	C
5DV.50977	1302 N QUITMAN ST	Foundation	2019	Under Construction	N/A	N/A	L30	L30	L30	L30
5DV.50978	1311 N QUITMAN ST	Evaluation	1953	Domestic – Single Dwelling	Ranch	Ranch	ND	C	ND	C
5DV.50979	1321 N QUITMAN ST	Evaluation	1953	Domestic – Single Dwelling	Minimal Traditional	Ranch	ND	C	ND	C
5DV.50980	1327 N QUITMAN ST	Evaluation	1951	Domestic – Single Dwelling	Minimal Traditional	Ranch	ND	C	ND	C
5DV.50981	1334-1340 N QUITMAN ST	Foundation	2017	Domestic – Multiple Dwelling	N/A	N/A	L30	L30	L30	L30
5DV.50982	1335 N QUITMAN ST	Evaluation	1951	Domestic – Single Dwelling	Minimal Traditional	Ranch	ND	C	ND	C
5DV.50983	1342-1344 N QUITMAN ST	Evaluation	1954	Domestic – Multiple Dwelling	Duplex	Mixed Style	ND	C	ND	C
5DV.50984	1345 N QUITMAN ST	Evaluation	1951	Domestic – Multiple Dwelling	Minimal Traditional	Ranch	ND	C	ND	C
5DV.50985	1350 N QUITMAN ST	Evaluation	1952	Domestic – Single Dwelling	Minimal Traditional	No Style	ND	C	ND	C
5DV.50986	1351 N QUITMAN ST	Evaluation	1953	Domestic – Single Dwelling	Minimal Traditional	Ranch	ND	C	ND	C
5DV.50987	1357 N QUITMAN ST	Evaluation	1900	Domestic – Multiple Dwelling	Foursquare	No Style	ND	C	ND	C
5DV.50988	1360 N QUITMAN ST	Evaluation	1952	Domestic – Single Dwelling	Minimal Traditional	No Style	ND	C	ND	C
5DV.50989	1365-1367 N QUITMAN ST	Foundation	1998	Domestic – Multiple Dwelling	Duplex	N/A	L30	L30	L30	L30
5DV.50990	1370 N QUITMAN ST	Evaluation	1952	Domestic – Single Dwelling	Minimal Traditional	No Style	ND	C	ND	C
5DV.50991	1372 N QUITMAN ST	Evaluation	1900	Domestic – Single Dwelling	Hipped-Roof Box	No Style	ND	C	ND	C
5DV.50992	1380 N QUITMAN ST	Evaluation	1952	Domestic – Single Dwelling	Minimal Traditional	No Style	ND	C	ND	C
5DV.50993	1385-1387 N QUITMAN ST	Evaluation	1925	Domestic – Multiple Dwelling	Duplex	Craftsman	ND	C	ND	C
5DV.50994	1390 N QUITMAN ST	Evaluation	1952	Domestic – Single Dwelling	Minimal Traditional	No Style	ND	C	ND	C
5DV.50995	1391-1393 N QUITMAN ST	Evaluation	1925	Domestic – Multiple Dwelling	Duplex	Craftsman	ND	C	ND	C
5DV.50996	1400 N QUITMAN ST	Evaluation	1945	Social - Meeting Hall	Other	No Style	ND	C	ND	C

Site ID	Address	Survey Level	Year Built	Current Use	Building Form	Architectural Style	Local Evaluation		NR/SR Evaluation	
							Individual	Area	Individual	Area
5DV.50997	1403 N QUITMAN ST	Evaluation	1929	Domestic – Single Dwelling	Bungalow	Craftsman	ND	C	ND	C
5DV.50998	1404 N QUITMAN ST	Evaluation	1966	Religious Facility	Other	No Style	ND	C	ND	C
5DV.50999	1407 N QUITMAN ST	Evaluation	1929	Domestic – Single Dwelling	Bungalow	Craftsman	ND	C	ND	C
5DV.51000	1415-1417 N QUITMAN ST	Evaluation	1926	Domestic – Multiple Dwelling	Duplex	Craftsman	ND	C	ND	C
5DV.51001	1420 N QUITMAN ST	Evaluation	1958	Domestic – Single Dwelling	Ranch	Ranch	ND	C	ND	C
5DV.51002	1425 N QUITMAN ST	Evaluation	1926	Domestic – Single Dwelling	Bungalow	Craftsman	ND	C	ND	C
5DV.51003	1433-1437 N QUITMAN ST	Evaluation	1925	Domestic – Multiple Dwelling	Duplex	Craftsman	ND	C	ND	C
5DV.51004	1440-1452 N QUITMAN ST	Evaluation	1948	Domestic – Multiple Dwelling	Apartment - Garden Court	No Style	ND	C	ND	C
5DV.51005	1443-1445 N QUITMAN ST	Evaluation	1925	Domestic – Multiple Dwelling	Duplex	Craftsman	ND	C	ND	C
5DV.51006	1453 N QUITMAN ST	Evaluation	1927	Domestic – Single Dwelling	Bungalow	Craftsman	ND	C	ND	C
5DV.51007	1456-1468 N QUITMAN ST	Evaluation	1948	Domestic – Multiple Dwelling	Apartment - Garden Court	No Style	ND	C	ND	C
5DV.51008	1461 N QUITMAN ST	Evaluation	1925	Domestic – Single Dwelling	Bungalow	Craftsman	ND	C	ND	C
5DV.51009	1469 N QUITMAN ST	Evaluation	1925	Domestic – Single Dwelling	Bungalow	Craftsman	ND	C	ND	C
5DV.51010	1474-1480 N QUITMAN ST	Evaluation	1956	Domestic – Multiple Dwelling	Bi-Level	Ranch	ND	C	ND	C
5DV.51011	1523 N QUITMAN ST	Evaluation	1971	Domestic – Multiple Dwelling	High-Rise	Modern Movement	ND	C	ND	C
5DV.35034	1538 N QUITMAN ST	Evaluation	1940	Domestic – Multiple Dwelling	Apartment - Garden Court	English-Norman Cottage	ND	C	ND	C
5DV.35033	1545 N QUITMAN ST	Evaluation	1959	Domestic – Multiple Dwelling	Apartment - Block	Modern Movement	ND	C	ND	C
5DV.51686	1604 N QUITMAN ST	Foundation	2017	Domestic – Multiple Dwelling	N/A	N/A	L30	L30	L30	L30
N RALEIGH ST										
5DV.51016	1225-1227 N RALEIGH ST	Evaluation	1963	Domestic – Multiple Dwelling	Duplex	Ranch	ND	C	ND	C
5DV.51017	1235 N RALEIGH ST	Evaluation	1979	Domestic – Single Dwelling	Split Level	No Style	ND	C	ND	C
5DV.51018	1240-1246 N RALEIGH ST	Foundation	2015	Domestic – Multiple Dwelling	N/A	N/A	L30	L30	L30	L30
5DV.51019	1245-1247 N RALEIGH ST	Foundation	2000	Domestic – Multiple Dwelling	N/A	N/A	L30	L30	L30	L30
5DV.51020	1248-1256 N RALEIGH ST	Foundation	2015	Domestic – Multiple Dwelling	N/A	N/A	L30	L30	L30	L30
5DV.51021	1257-1259 N RALEIGH ST	Evaluation	1963	Domestic – Multiple Dwelling	Duplex	Ranch	ND	C	ND	C
5DV.51022	1260 N RALEIGH ST	Evaluation	1898	Domestic – Single Dwelling	Gable Front	Victorian Cottage	ND	C	ND	C
5DV.51023	1265 N RALEIGH ST	Evaluation	1928	Domestic – Single Dwelling	Bungalow	Craftsman	ND	C	ND	C
5DV.51024	1274 N RALEIGH ST	Evaluation	1947	Domestic – Single Dwelling	Gable Front	No Style	ND	C	ND	C
5DV.51025	1275-1277 N RALEIGH ST	Evaluation	1962	Domestic – Multiple Dwelling	Duplex	Ranch	ND	C	ND	C
5DV.51026	1282-1284 N RALEIGH ST	Foundation	2019	Domestic – Multiple Dwelling	N/A	N/A	L30	L30	L30	L30
5DV.51027	1287 N RALEIGH ST	Evaluation	1949	Domestic – Single Dwelling	Minimal Traditional	No Style	ND	C	ND	C
5DV.51028	1288 N RALEIGH ST	Foundation	2017	Domestic – Multiple Dwelling	N/A	N/A	L30	L30	L30	L30
5DV.51029	1297 N RALEIGH ST	Evaluation	1949	Domestic – Single Dwelling	Minimal Traditional	No Style	ND	C	ND	C
5DV.51030	1300 N RALEIGH ST	Evaluation	1906	Domestic – Single Dwelling	Classic Cottage	No Style	ND	C	ND	C

Site ID	Address	Survey Level	Year Built	Current Use	Building Form	Architectural Style	Local Evaluation		NR/SR Evaluation	
							Individual	Area	Individual	Area
5DV.51031	1301 N RALEIGH ST	Evaluation	1948	Domestic – Single Dwelling	Minimal Traditional	No Style	ND	C	ND	C
5DV.51032	1310 N RALEIGH ST	Evaluation	1953	Domestic – Single Dwelling	Minimal Traditional	No Style	ND	C	ND	C
5DV.51033	1311 N RALEIGH ST	Evaluation	1949	Domestic – Single Dwelling	Minimal Traditional	No Style	ND	C	ND	C
5DV.51034	1320 N RALEIGH ST	Evaluation	1952	Domestic – Single Dwelling	Minimal Traditional	No Style	ND	C	ND	C
5DV.51035	1325 N RALEIGH ST	Evaluation	1951	Domestic – Single Dwelling	Minimal Traditional	No Style	ND	C	ND	C
5DV.51036	1330 N RALEIGH ST	Evaluation	1949	Domestic – Single Dwelling	Minimal Traditional	No Style	ND	C	ND	C
5DV.51037	1331 N RALEIGH ST	Evaluation	1951	Domestic – Single Dwelling	Minimal Traditional	No Style	ND	C	ND	C
5DV.51038	1333-1335 N RALEIGH ST	Foundation	2016	Domestic – Multiple Dwelling	Duplex	N/A	L30	L30	L30	L30
5DV.51039	1337 N RALEIGH ST	Evaluation	1926	Domestic – Single Dwelling	Bungalow	Craftsman	ND	C	ND	C
5DV.51040	1338 N RALEIGH ST	Evaluation	1953	Domestic – Single Dwelling	Ranch	No Style	ND	C	ND	C
5DV.51041	1346 N RALEIGH ST	Evaluation	1933	Domestic – Single Dwelling	Central Block with Projecting Bays	English-Norman Cottage	ND	C	ND	C
5DV.51042	1350-1358 N RALEIGH ST	Foundation	2016	Domestic – Multiple Dwelling	N/A	N/A	L30	L30	L30	L30
5DV.51043	1355 N RALEIGH ST	Evaluation	1970	Domestic – Single Dwelling	Ranch	Ranch	ND	C	ND	C
5DV.51044	1360 N RALEIGH ST	Evaluation	1952	Domestic – Single Dwelling	Minimal Traditional	No Style	ND	C	ND	C
5DV.51045	1365 N RALEIGH ST	Evaluation	1952	Domestic – Single Dwelling	Minimal Traditional	No Style	ND	C	ND	C
5DV.51046	1370 N RALEIGH ST	Evaluation	1952	Domestic – Single Dwelling	Minimal Traditional	No Style	ND	C	ND	C
5DV.51047	1371 N RALEIGH ST	Foundation	2019	Domestic – Single Dwelling	N/A	N/A	L30	L30	L30	L30
5DV.51015	1375 N RALEIGH ST	Foundation	2019	Domestic – Single Dwelling	N/A	N/A	L30	L30	L30	L30
5DV.51048	1376 N RALEIGH ST	Evaluation	1926	Domestic – Single Dwelling	Bungalow	Craftsman	ND	C	ND	C
5DV.51049	1382 N RALEIGH ST	Evaluation	1925	Domestic – Single Dwelling	Bungalow	Craftsman	ND	C	ND	C
5DV.51050	1385 N RALEIGH ST	Foundation	2018	Domestic – Multiple Dwelling	N/A	N/A	L30	L30	L30	L30
5DV.51051	1388-1394 N RALEIGH ST	Evaluation	1924	Domestic – Multiple Dwelling	Duplex	Craftsman	ND	C	ND	C
5DV.51052	1389 N RALEIGH ST	Descriptive	1909	Domestic – Single Dwelling	Gable Front	Edwardian	NE	NC	NE	NC
5DV.51053	1400 N RALEIGH ST	Evaluation	1936	Domestic – Single Dwelling	Central Block with Projecting Bays	English-Norman Cottage	ND	C	ND	C
5DV.51054	1403-1407 N RALEIGH ST	Evaluation	1925	Domestic – Multiple Dwelling	Duplex	Craftsman	ND	C	ND	C
5DV.51055	1410 N RALEIGH ST	Evaluation	1936	Domestic – Single Dwelling	Central Block with Projecting Bays	English-Norman Cottage	ND	C	ND	C
5DV.51056	1415-1417 N RALEIGH ST	Evaluation	1925	Domestic – Multiple Dwelling	Duplex	Craftsman	ND	C	ND	C
5DV.51057	1420 N RALEIGH ST	Evaluation	1946	Domestic – Single Dwelling	Central Block with Projecting Bays	English-Norman Cottage	ND	C	ND	C
5DV.51058	1424 N RALEIGH ST	Evaluation	1911	Domestic – Single Dwelling	Classic Cottage	Craftsman	ND	C	ND	C
5DV.51059	1425-1427 N RALEIGH ST	Evaluation	1925	Domestic – Multiple Dwelling	Duplex	Craftsman	ND	C	ND	C
5DV.51060	1432 N RALEIGH ST	Evaluation	1912	Domestic – Single Dwelling	Classic Cottage	No Style	ND	C	ND	C
5DV.5866	1435 N RALEIGH ST	Evaluation	1937	Domestic – Single Dwelling	Central Block With Projecting Bays	English-Norman Cottage	ND	C	ND	C
5DV.51061	1436 N RALEIGH ST	Evaluation	1912	Domestic – Single Dwelling	Bungalow	Craftsman	ND	C	ND	C
5DV.51062	1443 N RALEIGH ST	Evaluation	1922	Domestic – Single Dwelling	Bungalow	Craftsman	ND	C	ND	C

Site ID	Address	Survey Level	Year Built	Current Use	Building Form	Architectural Style	Local Evaluation		NR/SR Evaluation	
							Individual	Area	Individual	Area
5DV.51063	1446 N RALEIGH ST	Descriptive	1915	Domestic – Single Dwelling	Gable Front	No Style	NE	NC	NE	NC
5DV.51064	1451 N RALEIGH ST	Descriptive	1926	Domestic – Single Dwelling	Bungalow	Craftsman	NE	NC	NE	NC
5DV.51065	1458 N RALEIGH ST	Evaluation	1906	Domestic – Single Dwelling	Bungalow	Craftsman	ND	C	ND	C
5DV.51066	1460 N RALEIGH ST	Evaluation	1929	Domestic – Single Dwelling	Bungalow	Craftsman	ND	C	ND	C
5DV.51067	1461 N RALEIGH ST	Evaluation	1924	Domestic – Single Dwelling	Bungalow	Craftsman	ND	C	ND	C
5DV.1586	1469 N RALEIGH ST	Evaluation	1890	Domestic – Multiple Dwelling	Central Block with Projecting Bays	Queen Anne	ND	C	ND	C
5DV.51068	1470 N RALEIGH ST	Evaluation	1925	Domestic – Single Dwelling	Bungalow	Craftsman	ND	C	ND	C
5DV.51069	1477 N RALEIGH ST	Evaluation	1930	Domestic – Single Dwelling	Bungalow	Craftsman	ND	C	ND	C
5DV.51070	1525 N RALEIGH ST	Foundation	1996	Commercial - Business/Professional	N/A	N/A	L30	L30	L30	L30
5DV.51071	1540 N RALEIGH ST	Evaluation	1959	Domestic – Multiple Dwelling	Apartment - Block	Modern Movement	ND	C	ND	C
5DV.51072	1550 N RALEIGH ST	Foundation	2014	Domestic – Multiple Dwelling	N/A	N/A	L30	L30	L30	L30
5DV.51073	1565 N RALEIGH ST	Foundation	2014	Domestic – Multiple Dwelling	N/A	N/A	L30	L30	L30	L30
5DV.51074	1593 N RALEIGH ST	Enhanced	1940	Vacant	Other	Gothic Revival	E	NPD	E (C); ND (A)	NPD
5DV.51075	1650 N RALEIGH ST	Foundation	2018	Domestic – Multiple Dwelling	N/A	N/A	L30	L30	L30	L30
N SHERIDAN BLVD										
5DV.8241	1280 N SHERIDAN BLVD	Foundation	N/A	Vacant Lot	N/A	N/A	N/A	N/A	N/A	N/A
5DV.8242	1300 N SHERIDAN BLVD	Evaluation	1941	Domestic – Single Dwelling	Minimal Traditional	No Style	ND	C	ND	C
5DV.51076	1310 N SHERIDAN BLVD	Evaluation	1947	Domestic – Single Dwelling	Minimal Traditional	No Style	ND	C	ND	C
5DV.51077	1330 N SHERIDAN BLVD	Evaluation	1955	Domestic – Single Dwelling	Ranch	Ranch	ND	C	ND	C
5DV.51093	1336 N SHERIDAN BLVD	Foundation	2018	Domestic – Multiple Dwelling	N/A	N/A	L30	L30	L30	L30
5DV.51094	1340 N SHERIDAN BLVD	Foundation	2018	Domestic – Multiple Dwelling	N/A	N/A	L30	L30	L30	L30
5DV.51078	1350 N SHERIDAN BLVD	Evaluation	1951	Domestic – Single Dwelling	Minimal Traditional	No Style	ND	C	ND	C
5DV.51079	1360 N SHERIDAN BLVD	Evaluation	1941	Domestic – Single Dwelling	Minimal Traditional	No Style	ND	C	ND	C
5DV.51080	1370 N SHERIDAN BLVD	Evaluation	1941	Domestic – Single Dwelling	Minimal Traditional	No Style	ND	C	ND	C
5DV.51081	1372 N SHERIDAN BLVD	Evaluation	1941	Domestic – Single Dwelling	Minimal Traditional	No Style	ND	C	ND	C
5DV.51082	1380 N SHERIDAN BLVD	Evaluation	1947	Domestic – Single Dwelling	Minimal Traditional	No Style	ND	C	ND	C
5DV.51083	1390 N SHERIDAN BLVD	Descriptive	1954	Commercial - Financial Institution	Minimal Traditional	No Style	NE	NC	NE	NC
5DV.51084	1410 N SHERIDAN BLVD	Evaluation	1943	Domestic – Single Dwelling	Central Block with Projecting Bays	English-Norman Cottage	ND	C	ND	C
5DV.51085	1440 N SHERIDAN BLVD	Evaluation	1983	Commercial - Retail Store	Commercial/Industrial Block	No Style	ND	C	ND	C
5DV.5718	1540 N SHERIDAN BLVD	Evaluation	2018	Domestic – Multiple Dwelling	N/A	N/A	ND	C	ND	C
5DV.51086	1550 N SHERIDAN BLVD	Evaluation	1960	Domestic – Single Dwelling	Minimal Traditional	No Style	ND	C	ND	C
5DV.51087	1560 N SHERIDAN BLVD	Evaluation	1947	Domestic – Single Dwelling	Minimal Traditional	No Style	ND	C	ND	C
N/A	1590 N SHERIDAN BLVD	Foundation	N/A	Vacant Lot	N/A	N/A	N/A	N/A	N/A	N/A
N/A	1610 N SHERIDAN BLVD	Foundation	N/A	Vacant Lot	N/A	N/A	N/A	N/A	N/A	N/A

Site ID	Address	Survey Level	Year Built	Current Use	Building Form	Architectural Style	Local Evaluation		NR/SR Evaluation	
							Individual	Area	Individual	Area
5DV.51088	1620 N SHERIDAN BLVD	Evaluation	1940	Domestic – Single Dwelling	Minimal Traditional	No Style	ND	C	ND	C
5DV.51089	1634 N SHERIDAN BLVD	Evaluation	1925	Domestic – Single Dwelling	Bungalow	Craftsman	ND	C	ND	C
5DV.51090	1640-1642 N SHERIDAN BLVD	Evaluation	1954	Domestic – Multiple Dwelling	Duplex	Ranch	ND	C	ND	C
5DV.51091	1650 N SHERIDAN BLVD	Evaluation	1941	Domestic – Single Dwelling	Minimal Traditional	Moderne	ND	C	ND	C
5DV.51092	1680 N SHERIDAN BLVD	Evaluation	1954	Domestic – Single Dwelling	Ranch	Ranch	ND	C	ND	C
N STUART ST										
5DV.51095	1232 N STUART ST	Evaluation	1985	Domestic – Single Dwelling	Gable Front	No Style	ND	C	ND	C
5DV.8231	1241 N STUART ST	Evaluation	1922	Vacant	Bungalow	No Style	ND	C	ND	C
5DV.51096	1244 N STUART ST	Evaluation	1978	Domestic – Multiple Dwelling	Apartment - Block	No Style	ND	C	ND	C
5DV.51097	1247 N STUART ST	Evaluation	1905	Domestic – Single Dwelling	Gabled Ell	No Style	ND	C	ND	C
5DV.51098	1250-1254 N STUART ST	Foundation	2003	Domestic – Multiple Dwelling	N/A	N/A	L30	L30	L30	L30
5DV.51099	1255 N STUART ST	Evaluation	1905	Domestic – Single Dwelling	Gabled Ell	No Style	ND	C	ND	C
5DV.51100	1259 N STUART ST	Descriptive	1905	Domestic – Single Dwelling	Gabled Ell	No Style	NE	NC	NE	NC
5DV.51101	1260-1262 N STUART ST	Evaluation	1964	Domestic – Multiple Dwelling	Duplex	Ranch	ND	C	ND	C
5DV.51102	1263 N STUART ST	Evaluation	1905	Domestic – Single Dwelling	Gabled Ell	No Style	ND	C	ND	C
5DV.51103	1264 N STUART ST	Descriptive	1964	Domestic – Single Dwelling	Other	No Style	NE	NC	NE	NC
5DV.51104	1265 N STUART ST	Evaluation	1905	Domestic – Single Dwelling	Classic Cottage	No Style	ND	C	ND	C
5DV.51105	1270-1280 N STUART ST	Foundation	2019	Domestic – Multiple Dwelling	N/A	N/A	L30	L30	L30	L30
5DV.51106	1275 N STUART ST	Evaluation	1920	Vacant	Bungalow	Craftsman	ND	C	ND	C
5DV.51107	1295 N STUART ST	Evaluation	1921	Domestic – Single Dwelling	Bungalow	Craftsman	ND	C	ND	C
5DV.51108	1300 N STUART ST	Foundation	2019	Domestic – Multiple Dwelling	N/A	N/A	L30	L30	L30	L30
5DV.51109	1301-1305 N STUART ST	Evaluation	1952	Domestic – Multiple Dwelling	Duplex	Ranch	ND	C	ND	C
5DV.51110	1310 N STUART ST	Evaluation	1950	Domestic – Single Dwelling	Minimal Traditional	No Style	ND	C	ND	C
5DV.51111	1312-1318 N STUART ST	Foundation	2018	Domestic – Multiple Dwelling	N/A	N/A	L30	L30	L30	L30
5DV.51112	1320 N STUART ST	Evaluation	1923	Domestic – Single Dwelling	Bungalow	No Style	ND	C	ND	C
5DV.51113	1321 N STUART ST	Evaluation	1951	Domestic – Single Dwelling	Minimal Traditional	Ranch	ND	C	ND	C
5DV.51114	1324 N STUART ST	Evaluation	1923	Domestic – Single Dwelling	Bungalow	Craftsman	ND	C	ND	C
5DV.51115	1325 N STUART ST	Evaluation	1951	Domestic – Single Dwelling	Minimal Traditional	No Style	ND	C	ND	C
5DV.51116	1328 N STUART ST	Evaluation	1922	Domestic – Single Dwelling	Bungalow	Craftsman	ND	C	ND	C
5DV.51117	1335 N STUART ST	Evaluation	1951	Domestic – Single Dwelling	Minimal Traditional	No Style	ND	C	ND	C
5DV.51118	1336 N STUART ST	Evaluation	1925	Domestic – Single Dwelling	Bungalow	Craftsman	ND	C	ND	C
5DV.51119	1339 N STUART ST	Evaluation	1951	Domestic – Single Dwelling	Minimal Traditional	No Style	ND	C	ND	C
5DV.51120	1340 N STUART ST	Evaluation	1973	Domestic – Multiple Dwelling	Duplex	No Style	ND	C	ND	C
5DV.51121	1344 N STUART ST	Evaluation	1905	Domestic – Single Dwelling	Classic Cottage	No Style	ND	C	ND	C

Site ID	Address	Survey Level	Year Built	Current Use	Building Form	Architectural Style	Local Evaluation		NR/SR Evaluation	
							Individual	Area	Individual	Area
5DV.51122	1345 N STUART ST	Evaluation	1951	Domestic – Single Dwelling	Minimal Traditional	No Style	ND	C	ND	C
5DV.51123	1350 N STUART ST	Evaluation	1923	Domestic – Single Dwelling	Bungalow	Craftsman	ND	C	ND	C
5DV.51124	1355 N STUART ST	Evaluation	1941	Domestic – Single Dwelling	Central Block with Projecting Bays	English-Norman Cottage	ND	C	ND	C
5DV.51125	1360 N STUART ST	Evaluation	1910	Domestic – Single Dwelling	Gable Front	Edwardian	ND	C	ND	C
5DV.51126	1363 N STUART ST	Evaluation	1941	Domestic – Single Dwelling	Minimal Traditional	No Style	ND	C	ND	C
5DV.51127	1373 N STUART ST	Evaluation	1932	Domestic – Single Dwelling	Bungalow	Craftsman	ND	C	ND	C
5DV.51145	1379-1381 N STUART ST	Evaluation	1962	Domestic – Multiple Dwelling	Duplex	Ranch	ND	C	ND	C
5DV.51128	1400-1404 N STUART ST	Evaluation	1929	Domestic – Multiple Dwelling	Duplex	Craftsman	ND	C	ND	C
5DV.51129	1401 N STUART ST	Evaluation	1951	Domestic – Single Dwelling	Minimal Traditional	Ranch	ND	C	ND	C
5DV.51130	1410 N STUART ST	Evaluation	1929	Domestic – Single Dwelling	Bungalow	Craftsman	ND	C	ND	C
5DV.51131	1411-1419 N STUART ST	Evaluation	1925	Domestic – Multiple Dwelling	Duplex	Craftsman	ND	C	ND	C
5DV.51132	1416 N STUART ST	Evaluation	1929	Domestic – Single Dwelling	Bungalow	Craftsman	ND	C	ND	C
5DV.51133	1424 N STUART ST	Evaluation	1929	Domestic – Single Dwelling	Bungalow	Craftsman	ND	C	ND	C
5DV.51134	1425 N STUART ST	Evaluation	1953	Domestic – Single Dwelling	Minimal Traditional	Ranch	ND	C	ND	C
5DV.51135	1430 N STUART ST	Evaluation	1929	Domestic – Single Dwelling	Bungalow	Craftsman	ND	C	ND	C
5DV.51136	1436 N STUART ST	Evaluation	1929	Domestic – Single Dwelling	Bungalow	Craftsman	ND	C	ND	C
5DV.51137	1441-1447 N STUART ST	Evaluation	1958	Domestic – Multiple Dwelling	Apartment - Block	No Style	ND	C	ND	C
5DV.51138	1450-1454 N STUART ST	Foundation	2005	Domestic – Multiple Dwelling	N/A	N/A	L30	L30	L30	L30
5DV.51139	1458 N STUART ST	Foundation	2005	Domestic – Single Dwelling	N/A	N/A	L30	L30	L30	L30
5DV.51140	1460-1464 N STUART ST	Foundation	2005	Domestic – Multiple Dwelling	N/A	N/A	L30	L30	L30	L30
N/A	1597 N STUART ST	Foundation	N/A	Vacant Lot	N/A	N/A	N/A	N/A	N/A	N/A
5DV.51141	1606 N STUART ST	Foundation	2017	Mixed Use	N/A	N/A	L30	L30	L30	L30
5DV.51142	1615 N STUART ST	Evaluation	1954	Domestic – Single Dwelling	Ranch	Ranch	ND	C	ND	C
5DV.51143	1625 N STUART ST	Evaluation	1951	Domestic – Single Dwelling	Split Level	Modern Movement	ND	C	ND	C
5DV.51144	1641 N STUART ST	Evaluation	1957	Domestic – Single Dwelling	Split Level	No Style	ND	C	ND	C
N TENNYSON ST										
5DV.51146	1227-1231 N TENNYSON ST	Foundation	2015	Domestic – Multiple Dwelling	N/A	N/A	L30	L30	L30	L30
5DV.51147	1233-1237 N TENNYSON ST	Foundation	2015	Domestic – Multiple Dwelling	N/A	N/A	L30	L30	L30	L30
5DV.51215	1239 N TENNYSON ST	Foundation	2017	Domestic – Multiple Dwelling	N/A	N/A	L30	L30	L30	L30
N/A	1243 N TENNYSON ST	Foundation	N/A	Vacant Lot	N/A	N/A	N/A	N/A	N/A	N/A
5DV.51148	1250 N TENNYSON ST	Evaluation	1953	Domestic – Multiple Dwelling	Apartment - Block	No Style	ND	C	ND	C
5DV.51216	1260-1262 N TENNYSON ST	Evaluation	1964	Domestic – Multiple Dwelling	Duplex	Ranch	ND	C	ND	C
5DV.51149	1265-1275 N TENNYSON ST	Foundation	2013	Domestic – Multiple Dwelling	N/A	N/A	L30	L30	L30	L30
5DV.51217	1270-1272 N TENNYSON ST	Evaluation	1964	Domestic – Multiple Dwelling	Duplex	Ranch	ND	C	ND	C

Site ID	Address	Survey Level	Year Built	Current Use	Building Form	Architectural Style	Local Evaluation		NR/SR Evaluation	
							Individual	Area	Individual	Area
5DV.51150	1284 N TENNYSON ST	Foundation	2018	Domestic – Multiple Dwelling	N/A	N/A	L30	L30	L30	L30
5DV.51151	1290 N TENNYSON ST	Evaluation	1939	Domestic – Single Dwelling	Minimal Traditional	No Style	ND	C	ND	C
5DV.51152	1301 N TENNYSON ST	Evaluation	1942	Domestic – Single Dwelling	Central Block with Projecting Bays	English-Norman Cottage	ND	C	ND	C
5DV.51153	1308 N TENNYSON ST	Enhanced	1941	Domestic – Single Dwelling	Central Block with Projecting Bays	English-Norman Cottage	NE	C	E (C)	C
5DV.51154	1311 N TENNYSON ST	Enhanced	1941	Domestic – Single Dwelling	Central Block with Projecting Bays	English-Norman Cottage	NE	C	NE	C
5DV.51155	1316 N TENNYSON ST	Evaluation	1941	Domestic – Single Dwelling	Minimal Traditional	No Style	ND	C	ND	C
5DV.51156	1323 N TENNYSON ST	Evaluation	1940	Domestic – Single Dwelling	Central Block with Projecting Bays	English-Norman Cottage	ND	C	ND	C
5DV.51157	1324 N TENNYSON ST	Evaluation	1941	Domestic – Single Dwelling	Central Block with Projecting Bays	English-Norman Cottage	ND	C	ND	C
5DV.51158	1329 N TENNYSON ST	Evaluation	1940	Domestic – Single Dwelling	Central Block with Projecting bays	English-Norman Cottage	ND	C	ND	C
5DV.51159	1332 N TENNYSON ST	Evaluation	1941	Domestic – Single Dwelling	Central Block with Projecting Bays	English-Norman Cottage	ND	C	ND	C
5DV.51160	1335 N TENNYSON ST	Evaluation	1939	Domestic – Single Dwelling	Central Block with Projecting Bays	English-Norman Cottage	ND	C	ND	C
5DV.51161	1340 N TENNYSON ST	Evaluation	1941	Domestic – Single Dwelling	Central Block with Projecting Bays	English-Norman Cottage	ND	C	ND	C
5DV.51162	1345 N TENNYSON ST	Evaluation	1939	Domestic – Single Dwelling	Central Block with Projecting Bays	English-Norman Cottage	ND	C	ND	C
5DV.51163	1350 N TENNYSON ST	Evaluation	1941	Domestic – Single Dwelling	Central Block with Projecting Bays	English-Norman Cottage	ND	C	ND	C
5DV.51164	1356 N TENNYSON ST	Evaluation	1940	Domestic – Single Dwelling	Central Block with Projecting Bays	English-Norman Cottage	ND	C	ND	C
5DV.51165	1359 N TENNYSON ST	Evaluation	1939	Domestic – Single Dwelling	Central Block with Projecting Bays	English-Norman Cottage	ND	C	ND	C
5DV.51166	1365 N TENNYSON ST	Enhanced	1939	Domestic – Single Dwelling	Central Block with Projecting Bays	English-Norman Cottage	NE	C	ND (C)	C
5DV.51167	1370 N TENNYSON ST	Evaluation	1939	Domestic – Single Dwelling	Central Block with Projecting Bays	English-Norman Cottage	ND	C	ND	C
5DV.51168	1371 N TENNYSON ST	Enhanced	1938	Domestic – Single Dwelling	Central Block with Projecting Bays	English-Norman Cottage	NE	C	E (C)	C
5DV.51169	1375 N TENNYSON ST	Evaluation	1938	Domestic – Single Dwelling	Central Block with Projecting Bays	English-Norman Cottage	ND	C	ND	C
5DV.51170	1378 N TENNYSON ST	Evaluation	1940	Domestic – Single Dwelling	Central Block with Projecting Bays	English-Norman Cottage	ND	C	ND	C
5DV.51171	1385 N TENNYSON ST	Evaluation	1939	Domestic – Single Dwelling	Central Block with Projecting Bays	English-Norman Cottage	ND	C	ND	C
5DV.51172	1386 N TENNYSON ST	Evaluation	1940	Domestic – Single Dwelling	Central Block with Projecting Bays	English-Norman Cottage	ND	C	ND	C
5DV.51173	1390 N TENNYSON ST	Evaluation	1942	Domestic – Single Dwelling	Central Block with Projecting Bays	English-Norman Cottage	ND	C	ND	C
5DV.51174	1395 N TENNYSON ST	Evaluation	1939	Domestic – Single Dwelling	Central Block with Projecting Bays	English-Norman Cottage	ND	C	ND	C
5DV.1582	1400 N TENNYSON ST	Evaluation	1932	Domestic – Single Dwelling	Central Block with Projecting Bays	English-Norman Cottage	ND	C	ND	C
5DV.51175	1401-1405 N TENNYSON ST	Evaluation	1938	Domestic – Multiple Dwelling	Duplex	English-Norman Cottage	ND	C	ND	C
5DV.51176	1410 N TENNYSON ST	Evaluation	1932	Domestic – Single Dwelling	Bungalow	Craftsman	ND	C	ND	C
5DV.51177	1411 N TENNYSON ST	Evaluation	1932	Domestic – Multiple Dwelling	Bungalow	English-Norman Cottage	ND	C	ND	C
5DV.51178	1414 N TENNYSON ST	Evaluation	1930	Domestic – Single Dwelling	Bungalow	Craftsman	ND	C	ND	C
5DV.51179	1422 N TENNYSON ST	Evaluation	1930	Domestic – Single Dwelling	Bungalow	Craftsman	ND	C	ND	C
5DV.51180	1423 N TENNYSON ST	Evaluation	1928	Domestic – Single Dwelling	Bungalow	Craftsman	ND	C	ND	C
5DV.51181	1428 N TENNYSON ST	Evaluation	1929	Domestic – Single Dwelling	Bungalow	Craftsman	ND	C	ND	C
5DV.51182	1431 N TENNYSON ST	Evaluation	1929	Domestic – Single Dwelling	Bungalow	Craftsman	ND	C	ND	C

Site ID	Address	Survey Level	Year Built	Current Use	Building Form	Architectural Style	Local Evaluation		NR/SR Evaluation	
							Individual	Area	Individual	Area
5DV.51183	1435 N TENNYSON ST	Evaluation	1929	Domestic – Single Dwelling	Bungalow	Craftsman	ND	C	ND	C
5DV.51184	1436 N TENNYSON ST	Evaluation	1929	Domestic – Single Dwelling	Bungalow	Craftsman	ND	C	ND	C
5DV.51185	1444 N TENNYSON ST	Evaluation	1929	Domestic – Single Dwelling	Bungalow	Craftsman	ND	C	ND	C
5DV.51186	1445 N TENNYSON ST	Evaluation	1926	Domestic – Single Dwelling	Bungalow	Craftsman	ND	C	ND	C
5DV.51187	1448 N TENNYSON ST	Evaluation	1936	Domestic – Single Dwelling	Central Block with Projecting Bays	English-Norman Cottage	ND	C	ND	C
5DV.51188	1453 N TENNYSON ST	Evaluation	1926	Domestic – Single Dwelling	Bungalow	Craftsman	ND	C	ND	C
5DV.51189	1460 N TENNYSON ST	Evaluation	1938	Domestic – Single Dwelling	Central Block with Projecting Bays	English-Norman Cottage	ND	C	ND	C
5DV.51190	1461 N TENNYSON ST	Evaluation	1926	Domestic – Single Dwelling	Bungalow	Craftsman	ND	C	ND	C
5DV.51191	1467 N TENNYSON ST	Evaluation	1926	Domestic – Single Dwelling	Bungalow	Craftsman	ND	C	ND	C
5DV.51192	1468 N TENNYSON ST	Evaluation	1938	Domestic – Single Dwelling	Central Block with Projecting Bays	English-Norman Cottage	ND	C	ND	C
5DV.51193	1474 N TENNYSON ST	Evaluation	1939	Domestic – Single Dwelling	Central Block with Projecting Bays	English-Norman Cottage	ND	C	ND	C
5DV.51194	1477 N TENNYSON ST	Evaluation	1926	Domestic – Single Dwelling	Bungalow	Craftsman	ND	C	ND	C
5DV.51195	1517 N TENNYSON ST	Evaluation	1950	Domestic – Single Dwelling	Minimal Traditional	No Style	ND	C	ND	C
5DV.51196	1523 N TENNYSON ST	Evaluation	1924	Domestic – Single Dwelling	Bungalow	Craftsman	ND	C	ND	C
5DV.51197	1525-1531 N TENNYSON ST	Foundation	2017	Domestic – Multiple Dwelling	N/A	Contemporary	L30	L30	L30	L30
5DV.51198	1533 N TENNYSON ST	Evaluation	1924	Domestic – Single Dwelling	Bungalow	Craftsman	ND	C	ND	C
5DV.51199	1545 N TENNYSON ST	Evaluation	1940	Domestic – Single Dwelling	Minimal Traditional	No Style	ND	C	ND	C
5DV.51200	1555 N TENNYSON ST	Evaluation	1940	Domestic – Single Dwelling	Minimal Traditional	No Style	ND	C	ND	C
5DV.51201	1559 N TENNYSON ST	Evaluation	1940	Domestic – Single Dwelling	Minimal Traditional	English-Norman Cottage	ND	C	ND	C
5DV.51202	1565 N TENNYSON ST	Evaluation	1941	Domestic – Single Dwelling	Central Block with Projecting Bays	English-Norman Cottage	ND	C	ND	C
5DV.51203	1575 N TENNYSON ST	Evaluation	1941	Domestic – Single Dwelling	Minimal Traditional	No Style	ND	C	ND	C
5DV.51204	1585 N TENNYSON ST	Evaluation	1941	Domestic – Single Dwelling	Central Block with Projecting Bays	English-Norman Cottage	ND	C	ND	C
N/A	1590 N TENNYSON ST	Foundation	N/A	Vacant Lot	N/A	N/A	N/A	N/A	N/A	N/A
5DV.51205	1600 N TENNYSON ST	Foundation	1989	Domestic – Single Dwelling	Ranch	Ranch	L30	L30	L30	L30
5DV.51206	1601 N TENNYSON ST	Descriptive	1953	Domestic – Single Dwelling	Ranch	Ranch	NE	NC	NE	NC
5DV.51207	1620 N TENNYSON ST	Evaluation	1948	Domestic – Single Dwelling	Central Block with Projecting Bays	English-Norman Cottage	ND	C	ND	C
5DV.51208	1621 N TENNYSON ST	Evaluation	1959	Domestic – Single Dwelling	Split Level	Ranch	ND	C	ND	C
5DV.51209	1629 N TENNYSON ST	Evaluation	1955	Domestic – Single Dwelling	Ranch	Modern Movement	ND	C	ND	C
5DV.51210	1635 N TENNYSON ST	Evaluation	1951	Domestic – Single Dwelling	Split Level	Ranch	ND	C	ND	C
5DV.51211	1636 N TENNYSON ST	Evaluation	1956	Domestic – Single Dwelling	Split Level	Modern Movement	ND	C	ND	C
5DV.51212	1649 N TENNYSON ST	Evaluation	1955	Domestic – Single Dwelling	Ranch	Ranch	ND	C	ND	C
5DV.51213	1661 N TENNYSON ST	Evaluation	1960	Domestic – Single Dwelling	Ranch	Ranch	ND	C	ND	C
5DV.51214	1675 N TENNYSON ST	Evaluation	1951	Domestic – Multiple Dwelling	Split Level	Ranch	ND	C	ND	C

N UTICA ST

Site ID	Address	Survey Level	Year Built	Current Use	Building Form	Architectural Style	Local Evaluation		NR/SR Evaluation	
							Individual	Area	Individual	Area
N/A	1203 N UTICA ST	Foundation	N/A	Vacant Lot	N/A	N/A	N/A	N/A	N/A	N/A
5DV.11317	1243 N UTICA ST	Evaluation	1955	Domestic – Single Dwelling	Minimal Traditional	Ranch	ND	C	ND	C
5DV.51219	1245 N UTICA ST	Foundation	2016	Domestic – Multiple Dwelling	N/A	N/A	L30	L30	L30	L30
5DV.51220	1247 N UTICA ST	Foundation	2000	Domestic – Single Dwelling	N/A	N/A	L30	L30	L30	L30
5DV.51221	1249 N UTICA ST	Evaluation	1923	Domestic – Single Dwelling	Bungalow	Craftsman	ND	C	ND	C
5DV.51222	1255 N UTICA ST	Evaluation	1911	Domestic – Single Dwelling	Gable Front	No Style	ND	C	ND	C
5DV.51223	1259 N UTICA ST	Evaluation	1943	Domestic – Single Dwelling	Minimal Traditional	No Style	ND	C	ND	C
5DV.51224	1300-1304 N UTICA ST	Evaluation	1942	Domestic – Multiple Dwelling	Duplex	No Style	ND	C	ND	C
5DV.51225	1301 N UTICA ST	Evaluation	1942	Domestic – Single Dwelling	Central Block with Projecting Bays	English-Norman Cottage	ND	C	ND	C
5DV.51226	1307 N UTICA ST	Evaluation	1942	Domestic – Single Dwelling	Central Block with Projecting Bays	English-Norman Cottage	ND	C	ND	C
5DV.4803	1310 N UTICA ST	Evaluation	1941	Domestic – Single Dwelling	Central Block with Projecting Bays	English-Norman Cottage	ND	C	ND	C
5DV.51227	1317 N UTICA ST	Evaluation	1942	Domestic – Single Dwelling	Minimal Traditional	No Style	ND	C	ND	C
5DV.51228	1324 N UTICA ST	Evaluation	1941	Domestic – Single Dwelling	Minimal Traditional	English-Norman Cottage	ND	C	ND	C
5DV.51218	1325 N UTICA ST	Evaluation	1952	Domestic – Single Dwelling	Central Block with Projecting Bays	English-Norman Cottage	ND	C	ND	C
5DV.51229	1326 N UTICA ST	Evaluation	1941	Domestic – Single Dwelling	Minimal Traditional	No Style	ND	C	ND	C
5DV.51230	1333 N UTICA ST	Evaluation	1941	Domestic – Single Dwelling	Minimal Traditional	No Style	ND	C	ND	C
5DV.51231	1340 N UTICA ST	Evaluation	1941	Domestic – Single Dwelling	Central Block with Projecting Bays	English-Norman Cottage	ND	C	ND	C
5DV.51232	1344 N UTICA ST	Evaluation	1941	Domestic – Single Dwelling	Central Block with Projecting Bays	English-Norman Cottage	ND	C	ND	C
5DV.51233	1345 N UTICA ST	Evaluation	1942	Domestic – Single Dwelling	Central Block with Projecting Bays	English-Norman Cottage	ND	C	ND	C
5DV.51234	1355 N UTICA ST	Evaluation	1941	Domestic – Single Dwelling	Minimal Traditional	No Style	ND	C	ND	C
5DV.51235	1356 N UTICA ST	Evaluation	1941	Domestic – Single Dwelling	Central Block with Projecting Bays	English-Norman Cottage	ND	C	ND	C
5DV.51236	1361 N UTICA ST	Evaluation	1941	Domestic – Single Dwelling	Minimal Traditional	No Style	ND	C	ND	C
5DV.51237	1366 N UTICA ST	Evaluation	1941	Domestic – Single Dwelling	Minimal Traditional	No Style	ND	C	ND	C
5DV.51238	1368 N UTICA ST	Evaluation	1940	Domestic – Single Dwelling	Minimal Traditional	No Style	ND	C	ND	C
5DV.51239	1371 N UTICA ST	Evaluation	1941	Domestic – Single Dwelling	Central Block with Projecting Bays	English-Norman Cottage	ND	C	ND	C
5DV.51240	1375 N UTICA ST	Evaluation	1941	Domestic – Single Dwelling	Central Block with Projecting Bays	English-Norman Cottage	ND	C	ND	C
5DV.51241	1376 N UTICA ST	Evaluation	1940	Domestic – Single Dwelling	Central Block with Projecting Bays	English-Norman Cottage	ND	C	ND	C
5DV.51242	1387 N UTICA ST	Evaluation	1943	Domestic – Single Dwelling	Central Block with Projecting Bays	English-Norman Cottage	ND	C	ND	C
5DV.51243	1395 N UTICA ST	Evaluation	1941	Domestic – Multiple Dwelling	Central Block with Projecting Bays	English-Norman Cottage	ND	C	ND	C
5DV.51244	1400 N UTICA ST	Evaluation	1939	Domestic – Single Dwelling	Central Block with Projecting Bays	English-Norman Cottage	ND	C	ND	C
5DV.51245	1405 N UTICA ST	Evaluation	1940	Domestic – Single Dwelling	Central Block with Projecting Bays	English-Norman Cottage	ND	C	ND	C
5DV.51246	1410 N UTICA ST	Evaluation	1930	Domestic – Single Dwelling	Bungalow	Craftsman	ND	C	ND	C
5DV.51247	1413 N UTICA ST	Evaluation	1929	Domestic – Single Dwelling	Bungalow	Craftsman	ND	C	ND	C
5DV.51248	1420 N UTICA ST	Evaluation	1930	Domestic – Single Dwelling	Bungalow	Craftsman	ND	C	ND	C

Site ID	Address	Survey Level	Year Built	Current Use	Building Form	Architectural Style	Local Evaluation		NR/SR Evaluation	
							Individual	Area	Individual	Area
5DV.51249	1421 N UTICA ST	Evaluation	1929	Domestic – Single Dwelling	Bungalow	Craftsman	ND	C	ND	C
5DV.51250	1428 N UTICA ST	Evaluation	1930	Domestic – Single Dwelling	Bungalow	Craftsman	ND	C	ND	C
5DV.51251	1429 N UTICA ST	Evaluation	1929	Domestic – Single Dwelling	Bungalow	Craftsman	ND	C	ND	C
5DV.51252	1435 N UTICA ST	Evaluation	1929	Domestic – Single Dwelling	Bungalow	Craftsman	ND	C	ND	C
5DV.51253	1436 N UTICA ST	Evaluation	1930	Domestic – Single Dwelling	Bungalow	Craftsman	ND	C	ND	C
5DV.51254	1444 N UTICA ST	Evaluation	1930	Domestic – Single Dwelling	Bungalow	Craftsman	ND	C	ND	C
5DV.51255	1445 N UTICA ST	Evaluation	1929	Domestic – Single Dwelling	Bungalow	Craftsman	ND	C	ND	C
5DV.51256	1453 N UTICA ST	Evaluation	1929	Domestic – Single Dwelling	Bungalow	Craftsman	ND	C	ND	C
5DV.51257	1454 N UTICA ST	Evaluation	1930	Domestic – Single Dwelling	Bungalow	Craftsman	ND	C	ND	C
5DV.51258	1460 N UTICA ST	Evaluation	1936	Domestic – Single Dwelling	Central Block with Projecting Bays	English-Norman Cottage	ND	C	ND	C
5DV.51259	1461 N UTICA ST	Evaluation	1928	Domestic – Single Dwelling	Bungalow	Craftsman	ND	C	ND	C
5DV.51260	1469 N UTICA ST	Evaluation	1930	Domestic – Single Dwelling	Bungalow	Craftsman	ND	C	ND	C
5DV.51261	1470 N UTICA ST	Evaluation	1936	Domestic – Single Dwelling	Central Block with Projecting Bays	English-Norman Cottage	ND	C	ND	C
5DV.51262	1475 N UTICA ST	Evaluation	1922	Domestic – Single Dwelling	Bungalow	Craftsman	ND	C	ND	C
5DV.51263	1477 N UTICA ST	Evaluation	1925	Domestic – Single Dwelling	Bungalow	Craftsman	ND	C	ND	C
5DV.51264	1478 N UTICA ST	Evaluation	1946	Domestic – Single Dwelling	Central Block with Projecting Bays	English-Norman Cottage	ND	C	ND	C
5DV.51265	1521 N UTICA ST	Evaluation	1890	Domestic – Single Dwelling	Gable Front	Queen Anne	ND	C	ND	C
5DV.51266	1525-1537 N UTICA ST	Foundation	2015	Domestic – Multiple Dwelling	N/A	N/A	L30	L30	L30	L30
5DV.51267	1532 N UTICA ST	Evaluation	1956	Domestic – Multiple Dwelling	Minimal Traditional	No Style	ND	C	ND	C
5DV.51268	1538 N UTICA ST	Evaluation	1930	Domestic - Other	Central Block with Projecting Bays	English-Norman Cottage	ND	C	ND	C
5DV.51269	1540-1544 N UTICA ST	Foundation	2015	Domestic – Multiple Dwelling	N/A	N/A	L30	L30	L30	L30
5DV.51270	1541-1547 N UTICA ST	Foundation	2016	Domestic – Multiple Dwelling	N/A	N/A	L30	L30	L30	L30
5DV.51271	1550 N UTICA ST	Evaluation	1942	Domestic – Single Dwelling	Minimal Traditional	No Style	ND	C	ND	C
5DV.51272	1551 N UTICA ST	Evaluation	1941	Domestic – Single Dwelling	Minimal Traditional	No Style	ND	C	ND	C
5DV.51273	1557 N UTICA ST	Evaluation	1952	Domestic – Single Dwelling	Minimal Traditional	No Style	ND	C	ND	C
5DV.51274	1558 N UTICA ST	Evaluation	1948	Domestic – Single Dwelling	Ranch	Ranch	ND	C	ND	C
5DV.51275	1565 N UTICA ST	Evaluation	1948	Domestic – Single Dwelling	Central Block with Projecting Bays	English-Norman Cottage	ND	C	ND	C
5DV.51276	1568 N UTICA ST	Evaluation	1948	Domestic – Single Dwelling	Minimal Traditional	No Style	ND	C	ND	C
5DV.51277	1574 N UTICA ST	Evaluation	1948	Domestic – Single Dwelling	Minimal Traditional	Moderne	ND	C	ND	C
5DV.51278	1575 N UTICA ST	Evaluation	1942	Domestic – Single Dwelling	Minimal Traditional	Moderne	ND	C	ND	C
5DV.51279	1600-1620 N UTICA ST	Evaluation	1950	Domestic – Multiple Dwelling	Apartment - Garden Court	Ranch	ND	C	ND	C
5DV.51280	1601 N UTICA ST	Evaluation	1946	Domestic – Single Dwelling	Central Block with Projecting Bays	English-Norman Cottage	ND	C	ND	C
5DV.51281	1624 N UTICA ST	Evaluation	1951	Domestic – Single Dwelling	Minimal Traditional	No Style	ND	C	ND	C
5DV.51282	1625 N UTICA ST	Evaluation	1910	Domestic – Single Dwelling	Gable Front	Victorian Cottage	ND	C	ND	C

Site ID	Address	Survey Level	Year Built	Current Use	Building Form	Architectural Style	Local Evaluation		NR/SR Evaluation	
							Individual	Area	Individual	Area
5DV.51283	1627-1631 N UTICA ST	Evaluation	1954	Domestic – Multiple Dwelling	Apartment - Garden Court	Ranch	ND	C	ND	C
5DV.51284	1632 N UTICA ST	Evaluation	1951	Domestic – Single Dwelling	Ranch	Ranch	ND	C	ND	C
5DV.51285	1641 N UTICA ST	Evaluation	1925	Domestic – Single Dwelling	Bungalow	Craftsman	ND	C	ND	C
5DV.51286	1646 N UTICA ST	Evaluation	1966	Domestic – Single Dwelling	Ranch	Ranch	ND	C	ND	C
N/A	1652 N UTICA ST	Foundation	N/A	Vacant Lot	N/A	N/A	N/A	N/A	N/A	N/A
5DV.51287	1655 N UTICA ST	Evaluation	1956	Domestic – Single Dwelling	Ranch	Ranch	ND	C	ND	C
5DV.51288	1661 N UTICA ST	Evaluation	1948	Domestic – Single Dwelling	Ranch	Ranch	ND	C	ND	C
5DV.51289	1675 N UTICA ST	Evaluation	1949	Domestic – Single Dwelling	Central Block with Projecting Bays	Ranch	ND	C	ND	C
5DV.51290	1680 N UTICA ST	Evaluation	1910	Domestic – Single Dwelling	Bungalow	No Style	ND	C	ND	C
5DV.51291	1684 N UTICA ST	Evaluation	1928	Domestic – Single Dwelling	Bungalow	Craftsman	ND	C	ND	C
N VRAIN ST										
5DV.51292	1255 N VRAIN ST	Foundation	2001	Domestic – Multiple Dwelling	N/A	N/A	L30	L30	L30	L30
5DV.51293	1260 N VRAIN ST	Foundation	2001	Domestic – Multiple Dwelling	N/A	N/A	L30	L30	L30	L30
5DV.51294	1266 N VRAIN ST	Evaluation	1969	Domestic – Multiple Dwelling	Ranch	Ranch	ND	C	ND	C
5DV.51295	1300 N VRAIN ST	Evaluation	1953	Domestic – Single Dwelling	Minimal Traditional	Ranch	ND	C	ND	C
5DV.51296	1301-1303 N VRAIN ST	Evaluation	1952	Domestic – Multiple Dwelling	Duplex	Ranch	ND	C	ND	C
5DV.51297	1309 N VRAIN ST	Evaluation	1948	Domestic – Single Dwelling	Central Block with Projecting Bays	English-Norman Cottage	ND	C	ND	C
5DV.51298	1310 N VRAIN ST	Evaluation	1947	Domestic – Single Dwelling	Central Block with Projecting Bays	English-Norman Cottage	ND	C	ND	C
5DV.51299	1324 N VRAIN ST	Evaluation	1952	Domestic – Single Dwelling	Minimal Traditional	No Style	ND	C	ND	C
5DV.51300	1325 N VRAIN ST	Evaluation	1952	Domestic – Single Dwelling	Ranch	Ranch	ND	C	ND	C
5DV.51301	1339 N VRAIN ST	Evaluation	1952	Domestic – Single Dwelling	Ranch	Ranch	ND	C	ND	C
5DV.51302	1340 N VRAIN ST	Evaluation	1948	Domestic – Single Dwelling	Central Block with Projecting Bays	English-Norman Cottage	ND	C	ND	C
5DV.51359	1342-1344 N VRAIN ST	Evaluation	1953	Domestic – Multiple Dwelling	Minimal Traditional	Ranch	ND	C	ND	C
5DV.51303	1350 N VRAIN ST	Evaluation	1947	Domestic – Single Dwelling	Central Block with Projecting Bays	English-Norman Cottage	ND	C	ND	C
5DV.51304	1351 N VRAIN ST	Evaluation	1951	Domestic – Single Dwelling	Split Level	Ranch	ND	C	ND	C
5DV.51305	1360 N VRAIN ST	Evaluation	1951	Domestic – Single Dwelling	Minimal Traditional	No Style	ND	C	ND	C
5DV.51306	1361 N VRAIN ST	Enhanced	1951	Domestic – Single Dwelling	Ranch	Modern Movement	NE	C	NE	C
5DV.51307	1367 N VRAIN ST	Evaluation	1949	Domestic – Single Dwelling	Central Block with Projecting Bays	English-Norman Cottage	ND	C	ND	C
5DV.51308	1368 N VRAIN ST	Evaluation	1947	Domestic – Single Dwelling	Central Block with Projecting Bays	English-Norman Cottage	ND	C	ND	C
5DV.51309	1370 N VRAIN ST	Enhanced	1946	Domestic – Single Dwelling	Central Block with Projecting Bays	English-Norman Cottage	ND	C	NE	C
5DV.51310	1375 N VRAIN ST	Evaluation	1953	Domestic – Single Dwelling	Ranch	Ranch	ND	C	ND	C
5DV.51311	1390 N VRAIN ST	Evaluation	1941	Domestic – Single Dwelling	Central Block with Projecting Bays	English-Norman Cottage	ND	C	ND	C
5DV.51312	1395 N VRAIN ST	Evaluation	1952	Domestic – Single Dwelling	Ranch	Ranch	ND	C	ND	C
5DV.51313	1404-1406 N VRAIN ST	Foundation	1999	Domestic – Multiple Dwelling	N/A	N/A	L30	L30	L30	L30

Site ID	Address	Survey Level	Year Built	Current Use	Building Form	Architectural Style	Local Evaluation		NR/SR Evaluation	
							Individual	Area	Individual	Area
5DV.51314	1410 N VRAIN ST	Evaluation	1924	Domestic – Single Dwelling	Bungalow	No Style	ND	C	ND	C
5DV.51315	1411 N VRAIN ST	Descriptive	1923	Domestic – Single Dwelling	Split Level	No Style	NE	NC	NE	NC
5DV.51316	1418 N VRAIN ST	Descriptive	1922	Domestic – Single Dwelling	Gable Front	No Style	NE	NC	NE	NC
5DV.51317	1421 N VRAIN ST	Evaluation	1953	Domestic – Single Dwelling	Ranch	Ranch	ND	C	ND	C
5DV.51318	1427 N VRAIN ST	Evaluation	1953	Domestic – Single Dwelling	Minimal Traditional	Ranch	ND	C	ND	C
5DV.51319	1430 N VRAIN ST	Evaluation	1939	Domestic – Single Dwelling	Minimal Traditional	No Style	ND	C	ND	C
5DV.51320	1434 N VRAIN ST	Evaluation	1941	Domestic – Single Dwelling	Minimal Traditional	No Style	ND	C	ND	C
5DV.51321	1435 N VRAIN ST	Evaluation	1953	Domestic – Single Dwelling	Minimal Traditional	Ranch	ND	C	ND	C
5DV.51322	1441 N VRAIN ST	Evaluation	1975	Domestic – Single Dwelling	Ranch	Modern Movement	ND	C	ND	C
5DV.51323	1444 N VRAIN ST	Evaluation	1941	Domestic – Single Dwelling	Minimal Traditional	No Style	ND	C	ND	C
5DV.51324	1453 N VRAIN ST	Evaluation	1903	Domestic – Single Dwelling	Classic Cottage	No Style	ND	C	ND	C
5DV.51325	1454 N VRAIN ST	Evaluation	1941	Domestic – Single Dwelling	Minimal Traditional	No Style	ND	C	ND	C
5DV.51326	1460 N VRAIN ST	Evaluation	1948	Domestic – Single Dwelling	Minimal Traditional	Mixed Style	ND	C	ND	C
5DV.51327	1464 N VRAIN ST	Evaluation	1941	Domestic – Single Dwelling	Minimal Traditional	No Style	ND	C	ND	C
5DV.51328	1495 N VRAIN ST	Evaluation	1962	Domestic – Multiple Dwelling	Apartment - Block	Modern Movement	ND	C	ND	C
5DV.51329	1515 N VRAIN ST	Evaluation	2016	Domestic – Single Dwelling	N/A	N/A	ND	C	ND	C
5DV.51330	1520-1522 N VRAIN ST	Foundation	1998	Domestic – Multiple Dwelling	N/A	N/A	L30	L30	L30	L30
5DV.51331	1532-1534 N VRAIN ST	Foundation	2013	Domestic – Multiple Dwelling	N/A	N/A	L30	L30	L30	L30
5DV.51332	1533-1535 N VRAIN ST	Foundation	2016	Domestic – Multiple Dwelling	N/A	N/A	L30	L30	L30	L30
5DV.51333	1540 N VRAIN ST	Evaluation	1951	Domestic – Single Dwelling	Ranch	Ranch	ND	C	ND	C
5DV.51334	1541-1545 N VRAIN ST	Foundation	2013	Domestic – Multiple Dwelling	N/A	N/A	L30	L30	L30	L30
5DV.51335	1550 N VRAIN ST	Evaluation	1951	Domestic – Single Dwelling	Minimal Traditional	No Style	ND	C	ND	C
5DV.51336	1551 N VRAIN ST	Evaluation	1951	Domestic – Single Dwelling	Minimal Traditional	No Style	ND	C	ND	C
5DV.51337	1555 N VRAIN ST	Evaluation	1953	Domestic – Single Dwelling	Minimal Traditional	No Style	ND	C	ND	C
5DV.51338	1561 N VRAIN ST	Foundation	2014	Domestic – Single Dwelling	N/A	N/A	L30	L30	L30	L30
5DV.51339	1565 N VRAIN ST	Foundation	2014	Domestic – Single Dwelling	N/A	N/A	L30	L30	L30	L30
5DV.51340	1571 N VRAIN ST	Descriptive	1900	Domestic – Single Dwelling	Gable Front	Victorian Cottage	NE	NC	NE	NC
5DV.51341	1573 N VRAIN ST	Evaluation	1998	Domestic – Single Dwelling	Ranch	Ranch	ND	C	ND	C
5DV.51342	1578 N VRAIN ST	Evaluation	1957	Domestic – Multiple Dwelling	Apartment - Garden Court	Ranch	ND	C	ND	C
5DV.51343	1582-1584 N VRAIN ST	Foundation	2007	Domestic – Multiple Dwelling	N/A	N/A	L30	L30	L30	L30
5DV.51344	1588-1590 N VRAIN ST	Evaluation	1974	Domestic – Multiple Dwelling	Other	Modern Movement	ND	C	ND	C
5DV.51345	1600 N VRAIN ST	Descriptive	1922	Domestic – Single Dwelling	Bungalow	Craftsman	NE	NC	NE	NC
5DV.51346	1601-1609 N VRAIN ST	Evaluation	1946	Domestic – Multiple Dwelling	Apartment - Garden Court	Ranch	ND	C	ND	C
5DV.51347	1610 N VRAIN ST	Evaluation	1959	Domestic – Single Dwelling	Ranch	Ranch	ND	C	ND	C

Site ID	Address	Survey Level	Year Built	Current Use	Building Form	Architectural Style	Local Evaluation		NR/SR Evaluation	
							Individual	Area	Individual	Area
5DV.51348	1630 N VRAIN ST	Descriptive	1880	Domestic – Single Dwelling	Gable Front	No Style	NE	NC	NE	NC
5DV.51349	1631-1645 N VRAIN ST	Foundation	2016	Domestic – Multiple Dwelling	N/A	N/A	L30	L30	L30	L30
5DV.51350	1636 N VRAIN ST	Evaluation	1957	Domestic – Single Dwelling	Ranch	Ranch	ND	C	ND	C
5DV.51351	1651-1653 N VRAIN ST	Foundation	2013	Domestic – Multiple Dwelling	N/A	N/A	L30	L30	L30	L30
5DV.51352	1660 N VRAIN ST	Evaluation	1978	Domestic – Single Dwelling	Bi-Level	Mediterranean Revival	ND	C	ND	C
5DV.51353	1661 N VRAIN ST	Descriptive	1954	Domestic – Single Dwelling	Other	Prairie Style	NE	NC	NE	NC
5DV.51354	1665-1667 N VRAIN ST	Evaluation	1952	Domestic – Multiple Dwelling	Minimal Traditional	Ranch	ND	C	ND	C
5DV.51355	1670 N VRAIN ST	Evaluation	1961	Domestic – Single Dwelling	Ranch	Modern Movement	ND	C	ND	C
5DV.51356	1672 N VRAIN ST	Descriptive	1948	Domestic – Single Dwelling	Ranch	Contemporary	NE	NC	NE	NC
5DV.51357	1675 N VRAIN ST	Evaluation	1949	Domestic – Single Dwelling	Minimal Traditional	Ranch	ND	C	ND	C
5DV.51358	1678 N VRAIN ST	Evaluation	1978	Domestic – Single Dwelling	Bi-Level	No Style	ND	C	ND	C
N WINONA CT										
N/A	1200 N WINONA CT	Foundation	N/A	Vacant Lot	N/A	N/A	N/A	N/A	N/A	N/A
5DV.51360	1230 N WINONA CT	Evaluation	1973	Domestic – Multiple Dwelling	Apartment - Complex	Modern Movement	ND	C	ND	C
5DV.51417	1236-1238 N WINONA CT	Evaluation	1970	Domestic – Multiple Dwelling	Duplex	Ranch	ND	C	ND	C
N/A	1240 N WINONA CT	Foundation	N/A	Vacant Lot	N/A	N/A	N/A	N/A	N/A	N/A
5DV.51361	1255 N WINONA CT	Evaluation	1962	Domestic – Multiple Dwelling	Apartment - Block	Modern Movement	ND	C	ND	C
5DV.51362	1275 N WINONA CT	Evaluation	1974	Domestic – Multiple Dwelling	Neo-Mansard	Modern Movement	ND	C	ND	C
5DV.51363	1288 N WINONA CT	Foundation	2018	Domestic – Multiple Dwelling	N/A	N/A	L30	L30	L30	L30
5DV.51418	1289-1291 N WINONA CT	Evaluation	1973	Domestic – Multiple Dwelling	Duplex	Ranch	ND	C	ND	C
5DV.51364	1300-1306 N WINONA CT	Evaluation	1952	Domestic – Multiple Dwelling	Apartment - Garden Court	Ranch	ND	C	ND	C
5DV.51365	1315-1317 N WINONA CT	Evaluation	1955	Domestic – Multiple Dwelling	Duplex	Ranch	ND	C	ND	C
5DV.51366	1320-1324 N WINONA CT	Evaluation	1959	Domestic – Multiple Dwelling	Duplex	Ranch	ND	C	ND	C
5DV.51367	1323-1325 N WINONA CT	Evaluation	1955	Domestic – Multiple Dwelling	Duplex	Ranch	ND	C	ND	C
5DV.51368	1328-1332 N WINONA CT	Evaluation	1959	Domestic – Multiple Dwelling	Duplex	Ranch	ND	C	ND	C
5DV.51369	1333 N WINONA CT	Evaluation	1953	Domestic – Single Dwelling	Minimal Traditional	Ranch	ND	C	ND	C
5DV.51370	1336-1340 N WINONA CT	Evaluation	1959	Domestic – Multiple Dwelling	Duplex	Ranch	ND	C	ND	C
5DV.51371	1341 N WINONA CT	Evaluation	1953	Domestic – Single Dwelling	Ranch	Ranch	ND	C	ND	C
5DV.51372	1344 N WINONA CT	Evaluation	1959	Domestic – Single Dwelling	Ranch	Ranch	ND	C	ND	C
5DV.51373	1345 N WINONA CT	Evaluation	1953	Domestic – Single Dwelling	Ranch	Ranch	ND	C	ND	C
5DV.51374	1350 N WINONA CT	Evaluation	1952	Domestic – Single Dwelling	Ranch	Ranch	ND	C	ND	C
5DV.51375	1355 N WINONA CT	Evaluation	1952	Domestic – Single Dwelling	Minimal Traditional	No Style	ND	C	ND	C
5DV.51376	1356 N WINONA CT	Evaluation	1952	Domestic – Single Dwelling	Minimal Traditional	Ranch	ND	C	ND	C
5DV.51377	1364 N WINONA CT	Evaluation	1952	Domestic – Single Dwelling	Minimal Traditional	Ranch	ND	C	ND	C

Site ID	Address	Survey Level	Year Built	Current Use	Building Form	Architectural Style	Local Evaluation		NR/SR Evaluation	
							Individual	Area	Individual	Area
5DV.51378	1365 N WINONA CT	Evaluation	1952	Domestic – Single Dwelling	Minimal Traditional	No Style	ND	C	ND	C
5DV.51379	1374 N WINONA CT	Evaluation	1952	Domestic – Single Dwelling	Minimal Traditional	No Style	ND	C	ND	C
5DV.51380	1375 N WINONA CT	Evaluation	1952	Domestic – Single Dwelling	Minimal Traditional	No Style	ND	C	ND	C
5DV.51381	1380 N WINONA CT	Evaluation	1954	Domestic – Single Dwelling	Minimal Traditional	Ranch	ND	C	ND	C
5DV.51382	1381 N WINONA CT	Descriptive	1953	Domestic – Single Dwelling	Ranch	Ranch	NE	NC	NE	NC
5DV.51383	1399 N WINONA CT	Descriptive	1953	Domestic – Single Dwelling	Ranch	Ranch	NE	NC	NE	NC
5DV.51384	1401 N WINONA CT	Evaluation	1948	Domestic – Single Dwelling	Central Block with Projecting Bays	English-Norman Cottage	ND	C	ND	C
5DV.51385	1404-1406 N WINONA CT	Foundation	2000	Domestic – Multiple Dwelling	N/A	N/A	L30	L30	L30	L30
5DV.51386	1408-1412 N WINONA CT	Foundation	2000	Domestic – Multiple Dwelling	N/A	N/A	L30	L30	L30	L30
5DV.51387	1415 N WINONA CT	Evaluation	1942	Domestic – Single Dwelling	Central Block with Projecting Bays	English-Norman Cottage	ND	C	ND	C
5DV.51388	1418 N WINONA CT	Evaluation	1921	Domestic – Single Dwelling	Gable Front	No Style	ND	C	ND	C
5DV.51390	1419-1425 N WINONA CT	Foundation	2019	Domestic – Multiple Dwelling	N/A	N/A	L30	L30	L30	L30
5DV.51389	1420-1440 N WINONA CT	Evaluation	1952	Domestic – Multiple Dwelling	Apartment - Garden Court	Ranch	ND	C	ND	C
5DV.51391	1435 N WINONA CT	Evaluation	1952	Domestic – Single Dwelling	Minimal Traditional	No Style	ND	C	ND	C
5DV.51392	1447 N WINONA CT	Evaluation	1947	Domestic – Single Dwelling	Minimal Traditional	No Style	ND	C	ND	C
5DV.51393	1450-1452 N WINONA CT	Evaluation	1957	Domestic – Multiple Dwelling	Duplex	Ranch	ND	C	ND	C
5DV.51394	1451 N WINONA CT	Evaluation	1949	Domestic – Single Dwelling	Ranch	Ranch	ND	C	ND	C
N/A	1461 N WINONA CT	Foundation	N/A	Vacant Lot	N/A	N/A	N/A	N/A	N/A	N/A
N/A	1464 N WINONA CT	Foundation	N/A	Vacant Lot	N/A	N/A	N/A	N/A	N/A	N/A
5DV.51395	1465 N WINONA CT	Descriptive	1895	Domestic – Single Dwelling	Gable Front	Queen Anne	NE	NC	NE	NC
5DV.51396	1475 N WINONA CT	Evaluation	1951	Domestic – Single Dwelling	Ranch	Ranch	ND	C	ND	C
5DV.51687	1486 N WINONA CT	Evaluation	1942	Domestic – Single Dwelling	Bungalow	Craftsman	ND	C	ND	C
N/A	1500 N WINONA CT	Foundation	N/A	Vacant Lot	N/A	N/A	N/A	N/A	N/A	N/A
5DV.51397	1533 N WINONA CT	Evaluation	1949	Domestic – Single Dwelling	Minimal Traditional	Ranch	ND	C	ND	C
5DV.51398	1545 N WINONA CT	Evaluation	1944	Domestic – Single Dwelling	Minimal Traditional	No Style	ND	C	ND	C
5DV.51399	1555 N WINONA CT	Evaluation	1942	Domestic – Single Dwelling	Central Block with Projecting Bays	English-Norman Cottage	ND	C	ND	C
5DV.51400	1561 N WINONA CT	Evaluation	1942	Domestic – Single Dwelling	Central Block with Projecting Bays	English-Norman Cottage	ND	C	ND	C
5DV.51401	1565 N WINONA CT	Enhanced	1942	Domestic – Single Dwelling	Central Block with Projecting Bays	English-Norman Cottage	E	C	E (C)	C
5DV.51402	1566 N WINONA CT	Evaluation	1948	Domestic – Single Dwelling	Ranch	Mediterranean Revival	ND	C	ND	C
5DV.51403	1571 N WINONA CT	Evaluation	1942	Domestic – Single Dwelling	Central Block with Projecting Bays	English-Norman Cottage	ND	C	ND	C
5DV.51404	1577 N WINONA CT	Evaluation	1943	Domestic – Single Dwelling	Minimal Traditional	No Style	ND	C	ND	C
5DV.51405	1582 N WINONA CT	Evaluation	1948	Domestic – Single Dwelling	Minimal Traditional	No Style	ND	C	ND	C
5DV.51406	1590 N WINONA CT	Evaluation	1951	Domestic – Single Dwelling	Split Level	Ranch	ND	C	ND	C
5DV.51407	1600 N WINONA CT	Evaluation	1907	Domestic – Multiple Dwelling	Apartment - Garden Court	Ranch	ND	C	ND	C

Site ID	Address	Survey Level	Year Built	Current Use	Building Form	Architectural Style	Local Evaluation		NR/SR Evaluation	
							Individual	Area	Individual	Area
5DV.51408	1601-1615 N WINONA CT	Evaluation	1948	Domestic – Multiple Dwelling	Duplex	No Style	ND	C	ND	C
5DV.51409	1630-1646 N WINONA CT	Foundation	2015	Domestic – Multiple Dwelling	N/A	N/A	L30	L30	L30	L30
5DV.51410	1635 N WINONA CT	Evaluation	1951	Domestic – Single Dwelling	Minimal Traditional	No Style	ND	C	ND	C
5DV.51411	1641-1645 N WINONA CT	Evaluation	1951	Domestic – Multiple Dwelling	Duplex	No Style	ND	C	ND	C
5DV.51412	1648 N WINONA CT	Enhanced	1907	Vacant	Central Block with Projecting Bays	Mission	ND	C	ND	C
5DV.51413	1650-1658 N WINONA CT	Evaluation	1953	Domestic – Multiple Dwelling	Apartment - Garden Court	Ranch	ND	C	ND	C
5DV.51414	1651 N WINONA CT	Descriptive	1890	Domestic – Single Dwelling	Gable Front	Queen Anne	NE	NC	NE	NC
5DV.51415	1655 N WINONA CT	Foundation	2019	Domestic – Single Dwelling	N/A	N/A	L30	L30	L30	L30
5DV.51416	1670 N WINONA CT	Evaluation	1947	Domestic – Single Dwelling	Minimal Traditional	No Style	ND	C	ND	C
N WOLFF ST										
N/A	1201 N WOLFF ST	Foundation	N/A	Vacant Lot	N/A	N/A	N/A	N/A	N/A	N/A
5DV.51419	1260-1270 N WOLFF ST	Evaluation	1971	Domestic – Multiple Dwelling	Apartment - Block	Modern Movement	ND	C	ND	C
5DV.51420	1275 N WOLFF ST	Evaluation	1973	Domestic – Multiple Dwelling	Ranch	Modern Movement	ND	C	ND	C
5DV.51421	1280 N WOLFF ST	Evaluation	1963	Domestic – Multiple Dwelling	Apartment - Block	Modern Movement	ND	C	ND	C
5DV.51422	1285 N WOLFF ST	Evaluation	1969	Domestic – Multiple Dwelling	Apartment - Block	No Style	ND	C	ND	C
5DV.51423	1287 N WOLFF ST	Evaluation	1970	Domestic – Multiple Dwelling	Apartment - Block	No Style	ND	C	ND	C
5DV.51424	1301-1305 N WOLFF ST	Evaluation	1983	Domestic – Multiple Dwelling	Apartment - Complex	No Style	ND	C	ND	C
5DV.51425	1302-1306 N WOLFF ST	Evaluation	1952	Domestic – Multiple Dwelling	Duplex	Ranch	ND	C	ND	C
5DV.51426	1310-1314 N WOLFF ST	Evaluation	1954	Domestic – Multiple Dwelling	Duplex	No Style	ND	C	ND	C
5DV.51427	1317-1323 N WOLFF ST	Foundation	2019	Domestic – Multiple Dwelling	N/A	N/A	L30	L30	L30	L30
5DV.51428	1318-1322 N WOLFF ST	Evaluation	1952	Domestic – Multiple Dwelling	Duplex	Ranch	ND	C	ND	C
5DV.51429	1326-1330 N WOLFF ST	Evaluation	1952	Domestic – Multiple Dwelling	Duplex	Ranch	ND	C	ND	C
5DV.51430	1327-1333 N WOLFF ST	Foundation	2018	Domestic – Multiple Dwelling	N/A	N/A	L30	L30	L30	L30
5DV.51482	1334-1338 N WOLFF ST	Evaluation	1952	Domestic – Multiple Dwelling	Duplex	Ranch	ND	C	ND	C
5DV.51431	1335 N WOLFF ST	Evaluation	1952	Domestic – Single Dwelling	Minimal Traditional	No Style	ND	C	ND	C
5DV.51432	1340 N WOLFF ST	Evaluation	1948	Domestic – Multiple Dwelling	Central Block with Projecting Bays	English-Norman Cottage	ND	C	ND	C
5DV.51433	1343 N WOLFF ST	Evaluation	1952	Domestic – Single Dwelling	Minimal Traditional	No Style	ND	C	ND	C
5DV.51434	1350 N WOLFF ST	Evaluation	1952	Domestic – Single Dwelling	Minimal Traditional	No Style	ND	C	ND	C
5DV.51435	1351-1365 N WOLFF ST	Evaluation	1963	Domestic – Multiple Dwelling	Apartment - Garden Court	Ranch	ND	C	ND	C
5DV.51483	1360-1362 N WOLFF ST	Evaluation	1954	Domestic – Multiple Dwelling	Duplex	Ranch	ND	C	ND	C
5DV.51436	1368 N WOLFF ST	Evaluation	1910	Domestic – Single Dwelling	Classic Cottage	No Style	ND	C	ND	C
5DV.51437	1372-1374 N WOLFF ST	Evaluation	1953	Domestic – Multiple Dwelling	Duplex	Ranch	ND	C	ND	C
N/A	1373 N WOLFF ST	Foundation	N/A	Vacant Lot	N/A	N/A	N/A	N/A	N/A	N/A
5DV.51438	1377-1379 N WOLFF ST	Evaluation	1956	Domestic – Multiple Dwelling	Duplex	Ranch	ND	C	ND	C

Site ID	Address	Survey Level	Year Built	Current Use	Building Form	Architectural Style	Local Evaluation		NR/SR Evaluation	
							Individual	Area	Individual	Area
5DV.51439	1386 N WOLFF ST	Evaluation	1908	Domestic – Single Dwelling	Classic Cottage	No Style	ND	C	ND	C
5DV.51440	1387 N WOLFF ST	Evaluation	1907	Domestic – Single Dwelling	Hipped-Roof Box	No Style	ND	C	ND	C
5DV.51441	1400 N WOLFF ST	Evaluation	1941	Domestic – Single Dwelling	Minimal Traditional	No Style	ND	C	ND	C
5DV.51442	1401 N WOLFF ST	Evaluation	1952	Domestic – Multiple Dwelling	Duplex	Ranch	ND	C	ND	C
5DV.51443	1409 N WOLFF ST	Evaluation	1940	Domestic – Multiple Dwelling	Central Block with Projecting Bays	English-Norman Cottage	ND	C	ND	C
5DV.51444	1410 N WOLFF ST	Evaluation	1941	Domestic – Multiple Dwelling	Minimal Traditional	No Style	ND	C	ND	C
5DV.51445	1421-1425 N WOLFF ST	Evaluation	1951	Domestic – Multiple Dwelling	Duplex	Ranch	ND	C	ND	C
5DV.51446	1426 N WOLFF ST	Evaluation	1940	Domestic – Single Dwelling	Central Block with Projecting Bays	English-Norman Cottage	ND	C	ND	C
5DV.51447	1434 N WOLFF ST	Evaluation	1939	Domestic – Single Dwelling	Central Block with Projecting Bays	English-Norman Cottage	ND	C	ND	C
5DV.51448	1435 N WOLFF ST	Evaluation	1940	Domestic – Single Dwelling	Central Block With Projecting Bays	English-Norman Cottage	ND	C	ND	C
5DV.51449	1437 N WOLFF ST	Evaluation	1940	Domestic – Single Dwelling	Central Block with Projecting Bays	English-Norman Cottage	ND	C	ND	C
5DV.51484	1438-1440 N WOLFF ST	Evaluation	1941	Domestic – Multiple Dwelling	Duplex	Colonial Revival	ND	C	ND	C
5DV.51450	1444-1446 N WOLFF ST	Evaluation	1948	Domestic – Multiple Dwelling	Duplex	Colonial Revival	ND	C	ND	C
5DV.51451	1451 N WOLFF ST	Evaluation	1952	Domestic – Single Dwelling	Minimal Traditional	Ranch	ND	C	ND	C
5DV.51452	1455-1459 N WOLFF ST	Evaluation	1957	Domestic – Multiple Dwelling	Apartment - Block	No Style	ND	C	ND	C
5DV.51453	1460 N WOLFF ST	Foundation	2017	Domestic – Multiple Dwelling	N/A	N/A	L30	L30	L30	L30
5DV.51454	1465 N WOLFF ST	Evaluation	1954	Domestic – Multiple Dwelling	Apartment - Block	Modern Movement	ND	C	ND	C
5DV.51455	1526-1530 N WOLFF ST	Evaluation	1954	Domestic – Multiple Dwelling	Duplex	Ranch	ND	C	ND	C
5DV.51456	1532-1534 N WOLFF ST	Evaluation	1954	Domestic – Multiple Dwelling	Duplex	Ranch	ND	C	ND	C
5DV.51457	1542-1544 N WOLFF ST	Evaluation	1954	Domestic – Multiple Dwelling	Duplex	Ranch	ND	C	ND	C
5DV.51458	1551 N WOLFF ST	Foundation	2006	Domestic – Multiple Dwelling	N/A	N/A	L30	L30	L30	L30
5DV.51459	1552-1554 N WOLFF ST	Evaluation	1954	Domestic – Multiple Dwelling	Duplex	Ranch	ND	C	ND	C
5DV.51460	1561-1595 N WOLFF ST	Foundation	2015	Domestic – Multiple Dwelling	N/A	N/A	L30	L30	L30	L30
5DV.51461	1562-1564 N WOLFF ST	Evaluation	1954	Domestic – Multiple Dwelling	Duplex	Ranch	ND	C	ND	C
5DV.51462	1568-1570 N WOLFF ST	Foundation	2016	Domestic – Multiple Dwelling	N/A	N/A	L30	L30	L30	L30
5DV.51463	1572-1574 N WOLFF ST	Foundation	2016	Domestic – Multiple Dwelling	N/A	N/A	L30	L30	L30	L30
5DV.51464	1590 N WOLFF ST	Evaluation	1960	Domestic – Multiple Dwelling	Apartment - Block	No Style	ND	C	ND	C
5DV.51465	1606 N WOLFF ST	Evaluation	1904	Domestic – Single Dwelling	Gable Front	Victorian Cottage	ND	C	ND	C
5DV.51466	1611 N WOLFF ST	Enhanced	1900	Domestic – Single Dwelling	Gable Front	Victorian Cottage	E	C	ND (C); E (SR-C)	NPD
5DV.51467	1617 N WOLFF ST	Evaluation	1957	Domestic – Single Dwelling	Ranch	Ranch	ND	C	ND	C
5DV.51468	1628-1630 N WOLFF ST	Evaluation	1952	Domestic – Multiple Dwelling	Duplex	Ranch	ND	C	ND	C
5DV.51469	1637 N WOLFF ST	Evaluation	1988	Domestic – Single Dwelling	Split Level	No Style	ND	C	ND	C
5DV.51470	1638 N WOLFF ST	Evaluation	1909	Domestic – Single Dwelling	Gable Front	Edwardian	ND	C	ND	C

Site ID	Address	Survey Level	Year Built	Current Use	Building Form	Architectural Style	Local Evaluation		NR/SR Evaluation	
							Individual	Area	Individual	Area
5DV.51471	1641 N WOLFF ST	Enhanced	1905	Domestic – Single Dwelling	Gabled Ell	Victorian Cottage	NE	C	NE	C
5DV.51472	1648 N WOLFF ST	Evaluation	1955	Domestic – Single Dwelling	Ranch	Ranch	ND	C	ND	C
5DV.51473	1651 N WOLFF ST	Evaluation	1903	Domestic – Single Dwelling	Gable Front	No Style	ND	C	ND	C
5DV.51474	1652 N WOLFF ST	Descriptive	1895	Domestic – Single Dwelling	Other	No Style	NE	NC	NE	NC
5DV.51475	1655 N WOLFF ST	Evaluation	1900	Domestic – Single Dwelling	Gable Front	Edwardian	ND	C	ND	C
5DV.51476	1664 N WOLFF ST	Evaluation	1976	Domestic – Single Dwelling	Split Level	No Style	ND	C	ND	C
5DV.51477	1665 N WOLFF ST	Evaluation	1982	Domestic – Single Dwelling	Split Level	No Style	ND	C	ND	C
5DV.51478	1671 N WOLFF ST	Evaluation	1949	Domestic – Single Dwelling	Minimal Traditional	Ranch	ND	C	ND	C
5DV.51479	1672 N WOLFF ST	Evaluation	1978	Domestic – Single Dwelling	Ranch	Ranch	ND	C	ND	C
5DV.51480	1690 N WOLFF ST	Evaluation	1942	Domestic – Single Dwelling	Minimal Traditional	No Style	ND	C	ND	C
5DV.51481	1695 N WOLFF ST	Evaluation	1947	Domestic – Single Dwelling	Central Block with Projecting Bays	Tudor Revival	ND	C	ND	C
N XAVIER ST										
5DV.8233	1225 N XAVIER ST	Evaluation	1955	Domestic – Single Dwelling	Minimal Traditional	Ranch	ND	C	ND	C
5DV.51485	1235 N XAVIER ST	Evaluation	1955	Domestic – Single Dwelling	Minimal Traditional	No Style	ND	C	ND	C
5DV.51486	1240-1248 N XAVIER ST	Foundation	2015	Domestic – Multiple Dwelling	N/A	N/A	L30	L30	L30	L30
5DV.51487	1245 N XAVIER ST	Evaluation	1955	Domestic – Single Dwelling	Minimal Traditional	Ranch	ND	C	ND	C
N/A	1250 N XAVIER ST	Foundation	N/A	Vacant Lot	N/A	N/A	N/A	N/A	N/A	N/A
5DV.51488	1255 N XAVIER ST	Evaluation	1955	Domestic – Single Dwelling	Minimal Traditional	Ranch	ND	C	ND	C
5DV.51489	1260-1262 N XAVIER ST	Evaluation	1936	Domestic – Multiple Dwelling	Gable front	No Style	ND	C	ND	C
5DV.51490	1261-1269 N XAVIER ST	Foundation	2017	Domestic – Multiple Dwelling	N/A	N/A	L30	L30	L30	L30
5DV.51491	1273-1285 N XAVIER ST	Foundation	2019	Domestic – Multiple Dwelling	N/A	N/A	L30	L30	L30	L30
5DV.51492	1300 N XAVIER ST	Evaluation	1953	Domestic – Single Dwelling	Ranch	Ranch	ND	C	ND	C
5DV.51539	1301-1305 N XAVIER ST	Evaluation	1952	Domestic – Multiple Dwelling	Duplex	Ranch	ND	C	ND	C
5DV.51493	1310 N XAVIER ST	Evaluation	1952	Domestic – Single Dwelling	Minimal Traditional	No Style	ND	C	ND	C
5DV.51494	1315 N XAVIER ST	Evaluation	1952	Domestic – Single Dwelling	Ranch	Ranch	ND	C	ND	C
5DV.51495	1318 N XAVIER ST	Evaluation	1952	Domestic – Single Dwelling	Minimal Traditional	No Style	ND	C	ND	C
5DV.51496	1321 N XAVIER ST	Evaluation	1952	Domestic – Single Dwelling	Ranch	Ranch	ND	C	ND	C
5DV.51497	1326 N XAVIER ST	Evaluation	1952	Domestic – Single Dwelling	Minimal Traditional	No Style	ND	C	ND	C
5DV.51540	1329-1331 N XAVIER ST	Evaluation	1953	Domestic – Multiple Dwelling	Duplex	Ranch	ND	C	ND	C
5DV.51498	1334 N XAVIER ST	Evaluation	1952	Domestic – Single Dwelling	Minimal Traditional	No Style	ND	C	ND	C
5DV.51499	1342 N XAVIER ST	Evaluation	1952	Domestic – Single Dwelling	Minimal Traditional	No Style	ND	C	ND	C
5DV.51500	1343 N XAVIER ST	Evaluation	1936	Domestic – Multiple Dwelling	Bungalow	No style	ND	C	ND	C
5DV.51541	1350-1354 N XAVIER ST	Evaluation	1953	Domestic – Multiple Dwelling	Duplex	Ranch	ND	C	ND	C
5DV.51542	1351-1353 N XAVIER ST	Evaluation	1962	Domestic – Multiple Dwelling	Duplex	Ranch	ND	C	ND	C

Site ID	Address	Survey Level	Year Built	Current Use	Building Form	Architectural Style	Local Evaluation		NR/SR Evaluation	
							Individual	Area	Individual	Area
5DV.51501	1357 N XAVIER ST	Evaluation	1922	Domestic – Single Dwelling	Bungalow	Craftsman	ND	C	ND	C
5DV.51543	1358-1362 N XAVIER ST	Evaluation	1953	Domestic – Multiple Dwelling	Duplex	Ranch	ND	C	ND	C
5DV.51544	1364-1368 N XAVIER ST	Evaluation	1961	Domestic – Multiple Dwelling	Duplex	Ranch	ND	C	ND	C
5DV.51502	1365 N XAVIER ST	Evaluation	1954	Domestic – Single Dwelling	Ranch	Ranch	ND	C	ND	C
5DV.51503	1376 N XAVIER ST	Evaluation	1912	Domestic – Single Dwelling	Classic Cottage	No Style	ND	C	ND	C
5DV.51504	1377-1379 N XAVIER ST	Foundation	2017	Domestic – Multiple Dwelling	N/A	N/A	L30	L30	L30	L30
5DV.51505	1385-1389 N XAVIER ST	Foundation	2016	Domestic – Multiple Dwelling	N/A	N/A	L30	L30	L30	L30
5DV.51506	1390-1398 N XAVIER ST	Evaluation	1962	Domestic – Multiple Dwelling	Duplex	Swiss Chalet	ND	C	ND	C
5DV.51507	1395 N XAVIER ST	Evaluation	1939	Domestic – Single Dwelling	Central Block with Projecting Bays	English-Norman Cottage	ND	C	ND	C
5DV.51545	1400-1410 N XAVIER ST	Evaluation	1941	Domestic – Multiple Dwelling	Apartment - Garden Court	International	ND	C	ND	C
5DV.51508	1405 N XAVIER ST	Evaluation	1946	Domestic – Single Dwelling	Central Block with Projecting Bays	Minimal Traditional	ND	C	ND	C
5DV.51509	1415 N XAVIER ST	Evaluation	1930	Domestic – Single Dwelling	Bungalow	Craftsman	ND	C	ND	C
5DV.51510	1416-1426 N XAVIER ST	Evaluation	1941	Domestic – Multiple Dwelling	Apartment - Garden Court	English-Norman Cottage	ND	C	ND	C
5DV.51511	1421 N XAVIER ST	Evaluation	1942	Domestic – Single Dwelling	Minimal Traditional	No Style	ND	C	ND	C
5DV.51512	1425 N XAVIER ST	Evaluation	1942	Domestic – Single Dwelling	Minimal Traditional	English-Norman Cottage	ND	C	ND	C
5DV.51513	1433-1439 N XAVIER ST	Foundation	2019	Domestic – Multiple Dwelling	N/A	N/A	L30	L30	L30	L30
5DV.51514	1438 N XAVIER ST	Evaluation	1925	Domestic – Single Dwelling	Bungalow	Craftsman	ND	C	ND	C
5DV.51515	1440-1450 N XAVIER ST	Foundation	2017	Domestic – Multiple Dwelling	N/A	N/A	L30	L30	L30	L30
5DV.51516	1449-1455 N XAVIER ST	Evaluation	1942	Domestic – Multiple Dwelling	Duplex	English-Norman Cottage	ND	C	ND	C
5DV.51517	1452-1458 N XAVIER ST	Foundation	2019	Domestic – Multiple Dwelling	N/A	N/A	L30	L30	L30	L30
5DV.51546	1457-1463 N XAVIER ST	Evaluation	1942	Domestic – Multiple Dwelling	Duplex	No Style	ND	C	ND	C
5DV.51518	1460 N XAVIER ST	Evaluation	1925	Domestic – Single Dwelling	Bungalow	Craftsman	ND	C	ND	C
5DV.51547	1464-1470 N XAVIER ST	Evaluation	1954	Domestic – Multiple Dwelling	Duplex	Ranch	ND	C	ND	C
5DV.51519	1476 N XAVIER ST	Evaluation	1927	Domestic – Single Dwelling	Bungalow	Craftsman	ND	C	ND	C
5DV.51520	1516 N XAVIER ST	Foundation	2017	Domestic – Multiple Dwelling	N/A	N/A	L30	L30	L30	L30
5DV.51521	1552 N XAVIER ST	Foundation	2016	Domestic – Multiple Dwelling	N/A	N/A	L30	L30	L30	L30
5DV.16808	1555 N XAVIER ST	Foundation	2018	Domestic – Multiple Dwelling	Apartment - Block	Contemporary	L30	L30	L30	L30
5DV.16816	1590 N XAVIER ST	Evaluation	1964	Domestic – Multiple Dwelling	Apartment - Block	No Style	ND	C	ND	C
5DV.51522	1600 N XAVIER ST	Evaluation	1955	Domestic – Single Dwelling	Ranch	Ranch	ND	C	ND	C
5DV.16814	1605 N XAVIER ST	Evaluation	1928	Domestic – Single Dwelling	Bungalow	No Style	ND	C	ND	C
5DV.51523	1609 N XAVIER ST	Foundation	2016	Domestic – Single Dwelling	N/A	N/A	L30	L30	L30	L30
5DV.51524	1616 N XAVIER ST	Evaluation	1955	Domestic – Single Dwelling	Ranch	Ranch	ND	C	ND	C
5DV.51525	1617 N XAVIER ST	Evaluation	1953	Domestic – Single Dwelling	Ranch	Contemporary	ND	C	ND	C
5DV.51526	1624 N XAVIER ST	Evaluation	1973	Domestic – Single Dwelling	Ranch	No Style	ND	C	ND	C

Site ID	Address	Survey Level	Year Built	Current Use	Building Form	Architectural Style	Local Evaluation		NR/SR Evaluation	
							Individual	Area	Individual	Area
5DV.51527	1632 N XAVIER ST	Evaluation	1954	Domestic – Single Dwelling	Ranch	Ranch	ND	C	ND	C
5DV.51528	1635 N XAVIER ST	Evaluation	1947	Domestic – Multiple Dwelling	Duplex	No Style	ND	C	ND	C
5DV.51529	1645 N XAVIER ST	Evaluation	1947	Domestic – Single Dwelling	Minimal Traditional	No Style	ND	C	ND	C
5DV.51530	1650 N XAVIER ST	Evaluation	1952	Domestic – Single Dwelling	Ranch	Ranch	ND	C	ND	C
5DV.51531	1654 N XAVIER ST	Evaluation	1949	Domestic – Single Dwelling	Minimal Traditional	No Style	ND	C	ND	C
5DV.51532	1660 N XAVIER ST	Evaluation	1950	Domestic – Single Dwelling	Ranch	Ranch	ND	C	ND	C
5DV.51533	1661 N XAVIER ST	Evaluation	1954	Domestic – Single Dwelling	Ranch	Ranch	ND	C	ND	C
5DV.51534	1674 N XAVIER ST	Evaluation	1954	Domestic – Single Dwelling	Ranch	Ranch	ND	C	ND	C
5DV.51535	1675 N XAVIER ST	Evaluation	1948	Domestic – Single Dwelling	Minimal Traditional	No Style	ND	C	ND	C
5DV.51536	1679 N XAVIER ST	Evaluation	1949	Domestic – Single Dwelling	Minimal Traditional	No Style	ND	C	ND	C
5DV.51537	1690 N XAVIER ST	Evaluation	1949	Domestic – Single Dwelling	Ranch	Ranch	ND	C	ND	C
5DV.51538	1699 N XAVIER ST	Foundation	2015	Domestic – Single Dwelling	N/A	N/A	L30	L30	L30	L30
N YATES ST										
5DV.8232	1232 N YATES ST	Evaluation	1955	Domestic – Single Dwelling	Ranch	Ranch	ND	C	ND	C
5DV.51548	1235 N YATES ST	Evaluation	1960	Domestic – Single Dwelling	Ranch	Ranch	ND	C	ND	C
5DV.51549	1242 N YATES ST	Descriptive	1955	Domestic – Single Dwelling	Ranch	Ranch	NE	NC	NE	NC
5DV.51550	1245 N YATES ST	Evaluation	1960	Domestic – Single Dwelling	Ranch	Ranch	ND	C	ND	C
5DV.51551	1252 N YATES ST	Evaluation	1955	Domestic – Single Dwelling	Ranch	Ranch	ND	C	ND	C
5DV.51552	1255 N YATES ST	Evaluation	1960	Domestic – Single Dwelling	Ranch	Ranch	ND	C	ND	C
5DV.51553	1262 N YATES ST	Foundation	2019	Domestic – Multiple Dwelling	N/A	N/A	L30	L30	L30	L30
5DV.51554	1265 N YATES ST	Evaluation	1960	Domestic – Single Dwelling	Ranch	Ranch	ND	C	ND	C
5DV.51555	1272 N YATES ST	Foundation	2019	Domestic – Multiple Dwelling	N/A	N/A	L30	L30	L30	L30
5DV.51556	1275 N YATES ST	Evaluation	1960	Domestic – Single Dwelling	Ranch	Ranch	ND	C	ND	C
5DV.51557	1276-1280 N YATES ST	Foundation	2017	Domestic – Multiple Dwelling	N/A	N/A	L30	L30	L30	L30
5DV.51609	1282-1292 N YATES ST	Evaluation	1953	Domestic – Multiple Dwelling	Duplex	Ranch	ND	C	ND	C
5DV.51558	1285 N YATES ST	Evaluation	1960	Domestic – Single Dwelling	Ranch	Ranch	ND	C	ND	C
5DV.51559	1304 N YATES ST	Evaluation	1946	Domestic – Single Dwelling	Minimal Traditional	No Style	ND	C	ND	C
5DV.51560	1305 N YATES ST	Evaluation	1946	Domestic – Single Dwelling	Minimal Traditional	No Style	ND	C	ND	C
5DV.51561	1310 N YATES ST	Evaluation	1946	Domestic – Single Dwelling	Minimal Traditional	No Style	ND	C	ND	C
5DV.51562	1311 N YATES ST	Evaluation	1946	Domestic – Single Dwelling	Minimal Traditional	No Style	ND	C	ND	C
N/A	1313-1317 N YATES ST	Foundation	N/A	Vacant Lot	N/A	N/A	N/A	N/A	N/A	N/A
5DV.51563	1316 N YATES ST	Evaluation	1946	Domestic – Single Dwelling	Minimal Traditional	No Style	ND	C	ND	C
5DV.51564	1325-1331 N YATES ST	Foundation	2019	Domestic – Multiple Dwelling	N/A	N/A	L30	L30	L30	L30
5DV.51565	1328 N YATES ST	Evaluation	1946	Domestic – Single Dwelling	Minimal Traditional	No Style	ND	C	ND	C

Site ID	Address	Survey Level	Year Built	Current Use	Building Form	Architectural Style	Local Evaluation		NR/SR Evaluation	
							Individual	Area	Individual	Area
5DV.51566	1340 N YATES ST	Evaluation	1946	Domestic – Single Dwelling	Minimal Traditional	No Style	ND	C	ND	C
5DV.51567	1341 N YATES ST	Evaluation	1946	Domestic – Single Dwelling	Minimal Traditional	No Style	ND	C	ND	C
N/A	1352 N YATES ST	Foundation	N/A	Vacant Lot	N/A	N/A	N/A	N/A	N/A	N/A
5DV.51568	1353 N YATES ST	Evaluation	1946	Domestic – Single Dwelling	Minimal Traditional	No Style	ND	C	ND	C
5DV.51569	1362-1364 N YATES ST	Foundation	2019	Domestic – Multiple Dwelling	N/A	N/A	L30	L30	L30	L30
5DV.51570	1365 N YATES ST	Evaluation	1946	Domestic – Single Dwelling	Minimal Traditional	No Style	ND	C	ND	C
5DV.51571	1368-1370 N YATES ST	Foundation	2019	Domestic – Multiple Dwelling	N/A	N/A	L30	L30	L30	L30
5DV.51572	1371 N YATES ST	Evaluation	1947	Domestic – Single Dwelling	Minimal Traditional	No Style	ND	C	ND	C
5DV.51573	1374-1380 N YATES ST	Foundation	2019	Domestic – Multiple Dwelling	N/A	N/A	L30	L30	L30	L30
5DV.51574	1379 N YATES ST	Evaluation	1953	Domestic – Single Dwelling	Minimal Traditional	Ranch	ND	C	ND	C
5DV.51575	1386 N YATES ST	Descriptive	1946	Domestic – Single Dwelling	Minimal Traditional	No Style	NE	NC	NE	NC
5DV.51576	1394 N YATES ST	Evaluation	1946	Domestic – Single Dwelling	Minimal Traditional	No Style	ND	C	ND	C
5DV.51577	1395 N YATES ST	Evaluation	1949	Domestic – Single Dwelling	Central Block with Projecting Bays	Mediterranean Revival	ND	C	ND	C
5DV.51578	1400 N YATES ST	Evaluation	1950	Domestic – Single Dwelling	Central Block with Projecting Bays	Tudor Revival	ND	C	ND	C
5DV.51579	1405 N YATES ST	Evaluation	1947	Domestic – Single Dwelling	Ranch	Ranch	ND	C	ND	C
5DV.51580	1410 N YATES ST	Evaluation	1951	Domestic – Single Dwelling	Minimal Traditional	No Style	ND	C	ND	C
5DV.51581	1415 N YATES ST	Evaluation	1947	Domestic – Single Dwelling	Ranch	Ranch	ND	C	ND	C
5DV.51582	1420 N YATES ST	Descriptive	1924	Domestic – Single Dwelling	Bungalow	No Style	NE	NC	NE	NC
5DV.51583	1425 N YATES ST	Evaluation	1947	Domestic – Single Dwelling	Ranch	Ranch	ND	C	ND	C
5DV.51584	1428-1430 N YATES ST	Evaluation	1970	Domestic – Multiple Dwelling	Duplex	Modern Movement	ND	C	ND	C
5DV.51585	1431-1437 N YATES ST	Foundation	2018	Domestic – Multiple Dwelling	N/A	N/A	L30	L30	L30	L30
5DV.51610	1434-1436 N YATES ST	Evaluation	1953	Domestic – Multiple Dwelling	Duplex	Ranch	ND	C	ND	C
5DV.51586	1442 N YATES ST	Evaluation	1955	Domestic – Single Dwelling	Ranch	Ranch	ND	C	ND	C
5DV.51587	1445 N YATES ST	Evaluation	1947	Domestic – Single Dwelling	Ranch	Ranch	ND	C	ND	C
5DV.51588	1448 N YATES ST	Evaluation	1946	Domestic – Single Dwelling	Minimal Traditional	No Style	ND	C	ND	C
5DV.51589	1453-1459 N YATES ST	Foundation	2016	Domestic – Multiple Dwelling	N/A	N/A	L30	L30	L30	L30
N/A	1458 N YATES ST	Foundation	N/A	Vacant Lot	N/A	N/A	N/A	N/A	N/A	N/A
5DV.51590	1463-1465 N YATES ST	Evaluation	1904	Domestic – Multiple Dwelling	Classic Cottage	No Style	ND	C	ND	C
5DV.51591	1467 N YATES ST	Evaluation	1901	Domestic – Single Dwelling	Gable Front	Edwardian	ND	C	ND	C
5DV.51592	1473 N YATES ST	Evaluation	1901	Domestic – Single Dwelling	Gable Front	Edwardian	ND	C	ND	C
5DV.51593	1525 N YATES ST	Evaluation	1969	Domestic – Multiple Dwelling	Apartment - Block	No Style	ND	C	ND	C
5DV.16810	1543-1553 N YATES ST	Evaluation	1954	Domestic – Multiple Dwelling	Apartment - Garden Court	Ranch	ND	C	ND	C
5DV.1472	1561 N YATES ST	Evaluation	1900	Domestic – Single Dwelling	Hipped-Roof Box	Victorian Cottage	ND	C	ND	C
5DV.16811	1567 N YATES ST	Evaluation	1889	Domestic – Single Dwelling	Gabled Ell	Queen Anne	ND	C	ND	C

Site ID	Address	Survey Level	Year Built	Current Use	Building Form	Architectural Style	Local Evaluation		NR/SR Evaluation	
							Individual	Area	Individual	Area
5DV.16809	1575 N YATES ST	Enhanced	1885	Domestic – Single Dwelling	Central Block with Projecting Bays	Queen Anne	E	C	E (C)	C
5DV.16812	1590 N YATES ST	Evaluation	1966	Domestic – Multiple Dwelling	High-Rise	Modern Movement	ND	C	ND	C
5DV.51594	1600 N YATES ST	Descriptive	1922	Domestic – Multiple Dwelling	Gable Front	No Style	NE	NC	NE	NC
5DV.51595	1601 N YATES ST	Descriptive	1951	Domestic – Single Dwelling	Minimal Traditional	No Style	NE	NC	NE	NC
5DV.51596	1610 N YATES ST	Evaluation	1924	Domestic – Single Dwelling	Bungalow	Craftsman	ND	C	ND	C
5DV.51597	1614 N YATES ST	Evaluation	1928	Domestic – Single Dwelling	Bungalow	Craftsman	ND	C	ND	C
5DV.51598	1617-1621 N YATES ST	Evaluation	1956	Domestic – Multiple Dwelling	Duplex	Ranch	ND	C	ND	C
5DV.51599	1625 N YATES ST	Evaluation	1955	Domestic – Single Dwelling	Ranch	Ranch	ND	C	ND	C
5DV.51600	1630 N YATES ST	Evaluation	1952	Domestic – Single Dwelling	Other	Prairie Style	ND	C	ND	C
5DV.51601	1631 N YATES ST	Evaluation	1955	Domestic – Multiple Dwelling	Duplex	Ranch	ND	C	ND	C
5DV.51602	1644 N YATES ST	Evaluation	1952	Domestic – Single Dwelling	Minimal Traditional	No Style	ND	C	ND	C
5DV.51603	1645 N YATES ST	Enhanced	1895	Domestic – Single Dwelling	Gable Front	Victorian Cottage	NE	NPD	NE	NPD
5DV.51604	1650 N YATES ST	Evaluation	1953	Domestic – Single Dwelling	Bi-Level	Prairie Style	ND	C	ND	C
5DV.51605	1651-1655 N YATES ST	Evaluation	1954	Domestic – Multiple Dwelling	Apartment - Garden Court	No Style	ND	C	ND	C
5DV.51606	1660 N YATES ST	Evaluation	1953	Domestic – Single Dwelling	Bi-Level	Modern Movement	ND	C	ND	C
5DV.51607	1661 N YATES ST	Foundation	1993	Domestic – Single Dwelling	N/A	N/A	L30	L30	L30	L30
5DV.51608	1680 N YATES ST	Evaluation	1963	Domestic – Single Dwelling	Ranch	Ranch	ND	C	ND	C
N ZENOBIA ST										
5DV.51611	1230-1232 N ZENOBIA ST	Evaluation	1961	Domestic – Multiple Dwelling	Duplex	Ranch	ND	C	ND	C
5DV.51612	1240 N ZENOBIA ST	Evaluation	1961	Domestic – Multiple Dwelling	Duplex	Ranch	ND	C	ND	C
5DV.51613	1250 N ZENOBIA ST	Evaluation	1940	Domestic – Single Dwelling	Hipped-Roof Box	No Style	ND	C	ND	C
5DV.51614	1261 N ZENOBIA ST	Evaluation	1979	Education - Education-Related	Ranch	No Style	ND	C	ND	C
5DV.51615	1269 N ZENOBIA ST	Evaluation	1955	Domestic – Multiple Dwelling	Ranch	Ranch	ND	C	ND	C
5DV.51616	1270 N ZENOBIA ST	Evaluation	1938	Domestic – Single Dwelling	Hipped-Roof Box	No Style	ND	C	ND	C
5DV.51617	1280 N ZENOBIA ST	Evaluation	C.1925	Domestic – Single Dwelling	Gable Front	No Style	ND	C	ND	C
5DV.51618	1286 N ZENOBIA ST	Evaluation	1983	Domestic – Multiple Dwelling	Apartment - Block	No Style	ND	C	ND	C
5DV.51619	1289 N ZENOBIA ST	Evaluation	1957	Domestic – Single Dwelling	Ranch	Ranch	ND	C	ND	C
5DV.51620	1295 N ZENOBIA ST	Evaluation	1949	Domestic – Single Dwelling	Minimal Traditional	No Style	ND	C	ND	C
5DV.51621	1300 N ZENOBIA ST	Evaluation	1947	Domestic – Single Dwelling	Ranch	Ranch	ND	C	ND	C
5DV.51622	1301-1313 N ZENOBIA ST	Foundation	2017	Domestic – Multiple Dwelling	N/A	N/A	L30	L30	L30	L30
5DV.51623	1317 N ZENOBIA ST	Evaluation	1947	Domestic – Single Dwelling	Ranch	Ranch	ND	C	ND	C
5DV.51624	1320 N ZENOBIA ST	Evaluation	1923	Domestic – Single Dwelling	Bungalow	Craftsman	ND	C	ND	C
5DV.51625	1324-1330 N ZENOBIA ST	Foundation	2019	Domestic – Multiple Dwelling	N/A	N/A	L30	L30	L30	L30
5DV.51626	1325 N ZENOBIA ST	Evaluation	1947	Domestic – Single Dwelling	Ranch	Ranch	ND	C	ND	C

Site ID	Address	Survey Level	Year Built	Current Use	Building Form	Architectural Style	Local Evaluation		NR/SR Evaluation	
							Individual	Area	Individual	Area
5DV.51627	1332-1338 N ZENOBIA ST	Foundation	2016	Domestic – Multiple Dwelling	N/A	N/A	L30	L30	L30	L30
5DV.51628	1335 N ZENOBIA ST	Evaluation	1947	Domestic – Single Dwelling	Ranch	Ranch	ND	C	ND	C
N/A	1340 N ZENOBIA ST	Foundation	N/A	Vacant Lot	N/A	N/A	N/A	N/A	N/A	N/A
5DV.51629	1345 N ZENOBIA ST	Evaluation	1947	Domestic – Single Dwelling	Ranch	Ranch	ND	C	ND	C
5DV.51630	1350 N ZENOBIA ST	Evaluation	1947	Domestic – Single Dwelling	Ranch	Ranch	ND	C	ND	C
5DV.51631	1355-1365 N ZENOBIA ST	Foundation	2018	Domestic – Multiple Dwelling	N/A	N/A	L30	L30	L30	L30
5DV.51632	1360 N ZENOBIA ST	Evaluation	1948	Domestic – Single Dwelling	Ranch	Ranch	ND	C	ND	C
5DV.51633	1367 N ZENOBIA ST	Evaluation	1911	Domestic – Single Dwelling	Gable Front	No Style	ND	C	ND	C
5DV.51634	1370-1372 N ZENOBIA ST	Evaluation	1962	Domestic – Multiple Dwelling	Duplex	Ranch	ND	C	ND	C
5DV.51635	1375 N ZENOBIA ST	Evaluation	1950	Domestic – Single Dwelling	Minimal Traditional	Ranch	ND	C	ND	C
5DV.51636	1378 N ZENOBIA ST	Foundation	2019	Under Construction	N/A	N/A	L30	L30	L30	L30
5DV.51637	1381 N ZENOBIA ST	Evaluation	1923	Domestic – Single Dwelling	Gable Front	No Style	ND	C	ND	C
5DV.51638	1386 N ZENOBIA ST	Foundation	2019	Under Construction	N/A	N/A	L30	L30	L30	L30
N/A	1390 N ZENOBIA ST	Foundation	N/A	Vacant Lot	N/A	N/A	N/A	N/A	N/A	N/A
5DV.51639	1400 N ZENOBIA ST	Evaluation	1946	Domestic – Single Dwelling	Minimal Traditional	No Style	ND	C	ND	C
5DV.51640	1401 N ZENOBIA ST	Evaluation	1951	Domestic – Single Dwelling	Minimal Traditional	No Style	ND	C	ND	C
5DV.51641	1410 N ZENOBIA ST	Evaluation	1946	Domestic – Single Dwelling	Minimal Traditional	No Style	ND	C	ND	C
5DV.51642	1411 N ZENOBIA ST	Evaluation	1949	Domestic – Single Dwelling	Minimal Traditional	No Style	ND	C	ND	C
5DV.51643	1420 N ZENOBIA ST	Evaluation	1946	Domestic – Single Dwelling	Ranch	Ranch	ND	C	ND	C
5DV.51644	1421 N ZENOBIA ST	Evaluation	1951	Domestic – Single Dwelling	Ranch	Ranch	ND	C	ND	C
5DV.51645	1430-1436 N ZENOBIA ST	Foundation	2018	Domestic – Multiple Dwelling	N/A	N/A	L30	L30	L30	L30
5DV.51646	1431 N ZENOBIA ST	Evaluation	1952	Domestic – Single Dwelling	Split Level	No Style	ND	C	ND	C
5DV.51647	1435 N ZENOBIA ST	Evaluation	1954	Domestic – Single Dwelling	Ranch	Ranch	ND	C	ND	C
5DV.51648	1440-1446 N ZENOBIA ST	Foundation	2018	Domestic – Multiple Dwelling	N/A	N/A	L30	L30	L30	L30
N/A	1450 N ZENOBIA ST	Foundation	N/A	Vacant Lot	N/A	N/A	N/A	N/A	N/A	N/A
5DV.51649	1451 N ZENOBIA ST	Evaluation	1952	Domestic – Single Dwelling	Ranch	Ranch	ND	C	ND	C
5DV.51650	1453 N ZENOBIA ST	Evaluation	1951	Domestic – Single Dwelling	Central Block with Projecting Bays	English-Norman Cottage	ND	C	ND	C
5DV.51651	1455 N ZENOBIA ST	Evaluation	1951	Domestic – Single Dwelling	Central Block with Projecting Bays	Other	ND	C	ND	C
5DV.51652	1462-1464 N ZENOBIA ST	Foundation	2018	Domestic – Multiple Dwelling	N/A	N/A	L30	L30	L30	L30
5DV.51653	1471-1473 N ZENOBIA ST	Evaluation	1947	Domestic – Multiple Dwelling	Apartment - Courtyard	Moderne	ND	C	ND	C
5DV.51654	1475 N ZENOBIA ST	Descriptive	1955	Domestic – Multiple Dwelling	Other	Mixed Style	NE	NC	NE	NC
5DV.51655	1540 N ZENOBIA ST	Evaluation	1942	Domestic – Single Dwelling	Minimal Traditional	No Style	ND	C	ND	C
5DV.51678	1544 N ZENOBIA ST	Foundation	2008	Domestic – Multiple Dwelling	N/A	N/A	L30	L30	L30	L30
5DV.51656	1545 N ZENOBIA ST	Evaluation	1954	Domestic – Single Dwelling	Ranch	Ranch	ND	C	ND	C

Site ID	Address	Survey Level	Year Built	Current Use	Building Form	Architectural Style	Local Evaluation		NR/SR Evaluation	
							Individual	Area	Individual	Area
5DV.51657	1548-1554 N ZENOBIA ST	Evaluation	1953	Domestic – Multiple Dwelling	Duplex	Ranch	ND	C	ND	C
5DV.51658	1555 N ZENOBIA ST	Evaluation	1905	Domestic – Single Dwelling	Hipped-Roof Box	No Style	ND	C	ND	C
5DV.51659	1558-1560 N ZENOBIA ST	Evaluation	1952	Domestic – Multiple Dwelling	Duplex	Ranch	ND	C	ND	C
5DV.51660	1568-1570 N ZENOBIA ST	Evaluation	1954	Domestic – Multiple Dwelling	Duplex	Ranch	ND	C	ND	C
5DV.51661	1578-1580 N ZENOBIA ST	Evaluation	1956	Domestic – Multiple Dwelling	Duplex	Ranch	ND	C	ND	C
N/A	1585 N ZENOBIA ST	Foundation	N/A	Vacant Lot	N/A	N/A	N/A	N/A	N/A	N/A
5DV.51662	1595-1597 N ZENOBIA ST	Evaluation	1960	Domestic – Multiple Dwelling	Duplex	Ranch	ND	C	ND	C
5DV.51663	1600 N ZENOBIA ST	Evaluation	1951	Domestic – Single Dwelling	Ranch	No Style	ND	C	ND	C
5DV.51664	1601-1603 N ZENOBIA ST	Evaluation	1954	Domestic – Multiple Dwelling	Duplex	Ranch	ND	C	ND	C
5DV.51665	1620 N ZENOBIA ST	Evaluation	1951	Domestic – Single Dwelling	Ranch	Ranch	ND	C	ND	C
5DV.51666	1621 N ZENOBIA ST	Evaluation	1957	Domestic – Single Dwelling	Ranch	Ranch	ND	C	ND	C
5DV.51667	1628 N ZENOBIA ST	Evaluation	1958	Domestic – Single Dwelling	Split Level	Ranch	ND	C	ND	C
5DV.51668	1630-1640 N ZENOBIA ST	Evaluation	1954	Domestic – Multiple Dwelling	Apartment - Garden Court	Ranch	ND	C	ND	C
5DV.51669	1631 N ZENOBIA ST	Evaluation	1958	Domestic – Multiple Dwelling	Ranch	Ranch	ND	C	ND	C
5DV.51670	1641-1643 N ZENOBIA ST	Evaluation	1956	Domestic – Single Dwelling	Split Level	Contemporary	ND	C	ND	C
5DV.51671	1642 N ZENOBIA ST	Evaluation	1956	Domestic – Single Dwelling	Ranch	Ranch	ND	C	ND	C
5DV.51672	1655 N ZENOBIA ST	Evaluation	1954	Domestic – Single Dwelling	Bi-Level	Ranch	ND	C	ND	C
5DV.51673	1656 N ZENOBIA ST	Evaluation	1953	Domestic – Single Dwelling	Split Level	Contemporary	ND	C	ND	C
5DV.51674	1660 N ZENOBIA ST	Evaluation	1953	Domestic – Single Dwelling	Split Level	Ranch	ND	C	ND	C
5DV.51675	1665 N ZENOBIA ST	Evaluation	1950	Domestic – Single Dwelling	Split Level	Moderne	ND	C	ND	C
5DV.51676	1670 N ZENOBIA ST	Evaluation	1957	Domestic – Single Dwelling	Ranch	Ranch	ND	C	ND	C
5DV.51677	1675 N ZENOBIA ST	Evaluation	1952	Domestic – Single Dwelling	Split Level	Ranch	ND	C	ND	C
N ZUNI ST										
5DV.51688	1395 N ZUNI ST	Evaluation	1958	Unknown Current Use	Commercial/Industrial Block	No Style	ND	C	ND	C
5DV.51679	1401 N ZUNI ST	Evaluation	1954	Commercial - Business/Professional	Commercial/Industrial Block	No Style	ND	C	ND	C
W 13TH AVE										
5DV.11789	3450 W 13TH AVE	Foundation	2017	Domestic – Multiple Dwelling	N/A	N/A	L30	L30	L30	L30
5DV.50175	3500-3550 W 13TH AVE	Evaluation	1970	Domestic – Multiple Dwelling	Apartment - Block	Modern Movement	ND	C	ND	C
N/A	3848 W 13TH AVE	Foundation	N/A	Vacant Lot	N/A	N/A	N/A	N/A	N/A	N/A
5DV.50176	3950-3980 W 13TH AVE	Foundation	2016	Domestic – Multiple Dwelling	N/A	N/A	L30	L30	L30	L30
5DV.50177	4000 W 13TH AVE	Foundation	2018	Domestic – Multiple Dwelling	N/A	N/A	L30	L30	L30	L30
5DV.4769	4226 W 13TH AVE	Descriptive	1921	Domestic – Single Dwelling	Other	No Style	NE	NC	NE	NC
5DV.50178	4385 W 13TH AVE	Enhanced	1941	Domestic – Single Dwelling	Central Block with Projecting Bays	Tudor Revival	NE	C	E (C)	C
5DV.50179	4419 W 13TH AVE	Evaluation	1942	Domestic – Single Dwelling	Other	Craftsman	ND	C	ND	C

Site ID	Address	Survey Level	Year Built	Current Use	Building Form	Architectural Style	Local Evaluation		NR/SR Evaluation	
							Individual	Area	Individual	Area
5DV.50180	4444 W 13TH AVE	Evaluation	1961	Domestic – Multiple Dwelling	Apartment - Block	No Style	ND	C	ND	C
5DV.50186	4700-4712 W 13TH AVE	Evaluation	1961	Domestic – Multiple Dwelling	Apartment - Block	Ranch	ND	C	ND	C
5DV.50181	4703-4707 W 13TH AVE	Evaluation	1954	Domestic – Multiple Dwelling	Apartment - Block	Ranch	ND	C	ND	C
5DV.50182	4750 W 13TH AVE	Evaluation	1959	Domestic – Multiple Dwelling	Apartment - Block	Ranch	ND	C	ND	C
5DV.50183	4800 W 13TH AVE	Evaluation	1960	Domestic – Multiple Dwelling	Apartment - Block	Modern Movement	ND	C	ND	C
5DV.50184	4850-4862 W 13TH AVE	Evaluation	1942	Domestic – Multiple Dwelling	Rowhouse	No Style	ND	C	ND	C
5DV.50187	4910-4912 W 13TH AVE	Evaluation	1954	Domestic – Multiple Dwelling	Duplex	Ranch	ND	C	ND	C
5DV.50185	5000 W 13TH AVE	Evaluation	1946	Domestic – Multiple Dwelling	Split Level	Ranch	ND	C	ND	C
W 14TH AVE										
5DV.50188	3101 W 14TH AVE	Evaluation	1972	Commercial - Business/Professional	Commercial/Industrial Block	No Style	ND	C	ND	C
5DV.50189	3131 W 14TH AVE	Evaluation	1982	Commercial - Business/Professional	Commercial/Industrial Block	Modern Movement	ND	C	ND	C
5DV.50213	3275 W 14TH AVE	Foundation	2013	Domestic – Multiple Dwelling	N/A	N/A	L30	L30	L30	L30
5DV.50190	3295 W 14TH AVE	Evaluation	1965	Domestic – Multiple Dwelling	Apartment - Complex	No Style	ND	C	ND	C
5DV.50191	3304 W 14TH AVE	Evaluation	1928	Domestic – Single Dwelling	Bungalow	Craftsman	ND	C	ND	C
5DV.50192	3305-3307 W 14TH AVE	Evaluation	1924	Domestic – Multiple Dwelling	Duplex	Craftsman	ND	C	ND	C
5DV.50193	3310 W 14TH AVE	Evaluation	1928	Domestic – Single Dwelling	Bungalow	Craftsman	ND	C	ND	C
5DV.50194	3316 W 14TH AVE	Evaluation	1928	Domestic – Single Dwelling	Bungalow	Craftsman	ND	C	ND	C
5DV.50195	3317 W 14TH AVE	Evaluation	1968	Domestic – Multiple Dwelling	Duplex	Modern Movement	ND	C	ND	C
5DV.50196	3332-3338 W 14TH AVE	Evaluation	1926	Domestic – Multiple Dwelling	Duplex	Craftsman	ND	C	ND	C
5DV.50197	3346-3348 W 14TH AVE	Evaluation	1925	Domestic – Multiple Dwelling	Duplex	Craftsman	ND	C	ND	C
5DV.50198	3418 W 14TH AVE	Evaluation	1957	Domestic – Single Dwelling	Minimal Traditional	Ranch	ND	C	ND	C
5DV.50199	3485-3489 W 14TH AVE	Evaluation	1972	Domestic – Multiple Dwelling	Duplex	Ranch	ND	C	ND	C
5DV.50200	3607 W 14TH AVE	Descriptive	1949	Religious Facility	Gable Front	Classical Revival	NE	NC	NE	NC
5DV.50201	3729 W 14TH AVE	Evaluation	1927	Domestic – Single Dwelling	Bungalow	Craftsman	ND	C	ND	C
5DV.50202	3818 W 14TH AVE	Evaluation	1922	Domestic – Single Dwelling	Bungalow	Craftsman	ND	C	ND	C
5DV.50203	3890 W 14TH AVE	Evaluation	1956	Domestic – Single Dwelling	Ranch	Ranch	ND	C	ND	C
5DV.50204	3930-3934 W 14TH AVE	Evaluation	1959	Domestic – Multiple Dwelling	Duplex	Colonial Revival	ND	C	ND	C
5DV.50205	4434 W 14TH AVE	Evaluation	1940	Domestic – Multiple Dwelling	Duplex	No Style	ND	C	ND	C
5DV.50206	4634 W 14TH AVE	Evaluation	1955	Domestic – Single Dwelling	Split Level	Ranch	ND	C	ND	C
5DV.50207	4725 W 14TH AVE	Evaluation	1941	Domestic – Single Dwelling	Minimal Traditional	No Style	ND	C	ND	C
5DV.50208	4740 W 14TH AVE	Evaluation	1952	Domestic – Multiple Dwelling	Duplex	Ranch	ND	C	ND	C
5DV.50209	4810 W 14TH AVE	Evaluation	1952	Domestic – Multiple Dwelling	Duplex	No Style	ND	C	ND	C
5DV.50210	4848 W 14TH AVE	Foundation	2019	Domestic – Multiple Dwelling	N/A	N/A	L30	L30	L30	L30
5DV.50211	5055 W 14TH AVE	Evaluation	1949	Domestic – Single Dwelling	Minimal Traditional	No Style	ND	C	ND	C

Site ID	Address	Survey Level	Year Built	Current Use	Building Form	Architectural Style	Local Evaluation		NR/SR Evaluation	
							Individual	Area	Individual	Area
5DV.50212	5100 W 14TH AVE	Evaluation	1984	Education - School	Schoolhouse	Modern Movement	ND	C	ND	C
N/A	5195 W 14TH AVE	Foundation	N/A	Vacant Lot	N/A	N/A	N/A	N/A	N/A	N/A
W 16TH AVE										
5DV.51680	3021-3031 W 16TH AVE	Foundation	2017	Domestic – Multiple Dwelling	N/A	N/A	L30	L30	L30	L30
5DV.50214	3215 W 16TH AVE	Evaluation	1922	Domestic – Single Dwelling	Bungalow	Craftsman	ND	C	ND	C
5DV.50215	3221 W 16TH AVE	Evaluation	1952	Domestic – Single Dwelling	Minimal Traditional	No Style	ND	C	ND	C
N/A	3222 W 16TH AVE	Foundation	N/A	Vacant Lot	N/A	N/A	N/A	N/A	N/A	N/A
5DV.50216	3230 W 16TH AVE	Evaluation	1952	Domestic – Single Dwelling	Minimal Traditional	No Style	ND	C	ND	C
5DV.50217	3235 W 16TH AVE	Foundation	2018	Domestic – Multiple Dwelling	N/A	N/A	L30	L30	L30	L30
5DV.50218	3240 W 16TH AVE	Evaluation	1952	Domestic – Single Dwelling	Minimal Traditional	No Style	ND	C	ND	C
5DV.4384	3325 W 16TH AVE	Evaluation	1969	Social - Meeting Hall	Schoolhouse	Modern Movement	ND	C	ND	C
5DV.50219	3412 W 16TH AVE	Evaluation	1906	Domestic – Single Dwelling	Classic Cottage	No Style	ND	C	ND	C
5DV.5352	3413-3433 W 16TH AVE	Foundation	2014	Domestic – Multiple Dwelling	N/A	N/A	L30	L30	L30	L30
5DV.50220	3422 W 16TH AVE	Evaluation	1926	Domestic – Single Dwelling	Bungalow	Craftsman	ND	C	ND	C
5DV.50221	3428 W 16TH AVE	Evaluation	1926	Domestic – Single Dwelling	Bungalow	Craftsman	ND	C	ND	C
5DV.50222	3435 W 16TH AVE	Evaluation	1952	Domestic – Single Dwelling	Minimal Traditional	No Style	ND	C	ND	C
5DV.50223	3441 W 16TH AVE	Evaluation	1952	Domestic – Single Dwelling	Minimal Traditional	No Style	ND	C	ND	C
5DV.50224	3445 W 16TH AVE	Foundation	1952	Domestic – Single Dwelling	Other	No Style	L30	L30	L30	L30
5DV.50225	3505 W 16TH AVE	Foundation	2015	Domestic – Multiple Dwelling	N/A	N/A	L30	L30	L30	L30
5DV.50226	3509-3527 W 16TH AVE	Foundation	2015	Domestic – Multiple Dwelling	N/A	N/A	L30	L30	L30	L30
N/A	3524 W 16TH AVE	Foundation	N/A	Vacant Lot	N/A	N/A	N/A	N/A	N/A	N/A
N/A	3550-3572 W 16TH AVE	Foundation	N/A	Vacant Lot	N/A	N/A	N/A	N/A	N/A	N/A
5DV.50227	4301 W 16TH AVE	Evaluation	1956	Domestic – Single Dwelling	Ranch	Ranch	ND	C	ND	C
5DV.50228	4484-4486 W 16TH AVE	Evaluation	1956	Domestic – Multiple Dwelling	Apartment - Garden Court	Ranch	ND	C	ND	C
5DV.50229	4500-4510 W 16TH AVE	Evaluation	1954	Domestic – Multiple Dwelling	Apartment - Block	Ranch	ND	C	ND	C
5DV.50230	4600 W 16TH AVE	Foundation	1998	Domestic – Single Dwelling	N/A	N/A	L30	L30	L30	L30
5DV.50231	4700-4710 W 16TH AVE	Evaluation	1981	Domestic – Multiple Dwelling	Duplex	Ranch	ND	C	ND	C
5DV.50232	4801 W 16TH AVE	Evaluation	1957	Domestic – Single Dwelling	Ranch	Ranch	ND	C	ND	C
W 17TH AVE										
5DV.50233	3121 W 17TH AVE	Evaluation	1953	Domestic – Single Dwelling	Minimal Traditional	No Style	ND	C	ND	C
5DV.50234	3131-3133 W 17TH AVE	Evaluation	1962	Domestic – Multiple Dwelling	Duplex	Ranch	ND	C	ND	C
5DV.50235	3163-3165 W 17TH AVE	Evaluation	1957	Domestic – Multiple Dwelling	Apartment - Garden Court	Ranch	ND	C	ND	C
5DV.50280	3245 W 17TH AVE	Foundation	2019	Domestic – Multiple Dwelling	N/A	N/A	L30	L30	L30	L30
5DV.50236	3309-3319 W 17TH AVE	Foundation	2013	Domestic – Multiple Dwelling	N/A	N/A	L30	L30	L30	L30

Site ID	Address	Survey Level	Year Built	Current Use	Building Form	Architectural Style	Local Evaluation		NR/SR Evaluation	
							Individual	Area	Individual	Area
5DV.50237	3320-3326 W 17TH AVE	Evaluation	1955	Domestic – Multiple Dwelling	Apartment - Block	Ranch	ND	C	ND	C
5DV.50238	3323 W 17TH AVE	Foundation	2013	Domestic – Multiple Dwelling	N/A	N/A	L30	L30	L30	L30
5DV.50239	3420-3476 W 17TH AVE	Foundation	2014	Domestic – Multiple Dwelling	N/A	N/A	L30	L30	L30	L30
5DV.50240	3421 W 17TH AVE	Evaluation	1951	Domestic – Single Dwelling	Minimal Traditional	No Style	ND	C	ND	C
5DV.50241	3431 W 17TH AVE	Evaluation	1951	Domestic – Single Dwelling	Minimal Traditional	Ranch	ND	C	ND	C
5DV.50242	3435 W 17TH AVE	Evaluation	1951	Domestic – Single Dwelling	Minimal Traditional	Ranch	ND	C	ND	C
5DV.50243	3445 W 17TH AVE	Evaluation	1951	Domestic – Single Dwelling	Minimal Traditional	No Style	ND	C	ND	C
5DV.50244	3504-3516 W 17TH AVE	Foundation	2015	Domestic – Multiple Dwelling	N/A	N/A	L30	L30	L30	L30
5DV.50245	3518-3538 W 17TH AVE	Foundation	2015	Domestic – Multiple Dwelling	N/A	N/A	L30	L30	L30	L30
5DV.50246	3601-3615 W 17TH AVE	Evaluation	1950	Domestic – Multiple Dwelling	Duplex	Ranch	ND	C	ND	C
N/A	3738 W 17TH AVE	Foundation	N/A	Vacant Lot	N/A	N/A	N/A	N/A	N/A	N/A
5DV.50247	3800 W 17TH AVE	Evaluation	1942	Domestic – Single Dwelling	Central Block with Projecting Bays	Mediterranean Revival	ND	C	ND	C
5DV.50248	3830 W 17TH AVE	Foundation	2018	Domestic – Single Dwelling	N/A	N/A	L30	L30	L30	L30
5DV.50249	3900 W 17TH AVE	Evaluation	1929	Domestic – Multiple Dwelling	Central Block with Projecting Bays	English-Norman Cottage	ND	C	ND	C
5DV.50250	3940 W 17TH AVE	Evaluation	1946	Domestic – Single Dwelling	Central Block with Projecting Bays	Mediterranean Revival	ND	C	ND	C
5DV.50251	4300 W 17TH AVE	Enhanced	1956	Domestic – Single Dwelling	Ranch	No Style	E	C	E (B,C)	C
5DV.50251	4300 W 17TH AVE	Enhanced	1956	Domestic – Single Dwelling	Ranch	No Style	E	C	E (B)	C
5DV.50252	4390 W 17TH AVE	Evaluation	1951	Domestic – Single Dwelling	Central Block with Projecting Bays	English-Norman Cottage	ND	C	ND	C
5DV.50253	4400 W 17TH AVE	Evaluation	1951	Domestic – Single Dwelling	Central Block with Projecting Bays	English-Norman Cottage	ND	C	ND	C
5DV.50254	4444 W 17TH AVE	Evaluation	1965	Domestic – Single Dwelling	Ranch	Ranch	ND	C	ND	C
5DV.50255	4500 W 17TH AVE	Evaluation	1951	Domestic – Single Dwelling	Ranch	Ranch	ND	C	ND	C
5DV.50256	4600 W 17TH AVE	Evaluation	1963	Domestic – Single Dwelling	Ranch	Ranch	ND	C	ND	C
5DV.50257	4630 W 17TH AVE	Evaluation	1948	Domestic – Single Dwelling	Central Block with Projecting Bays	Mediterranean Revival	ND	C	ND	C
N/A	4700 W 17TH AVE	Foundation	N/A	Vacant Lot	N/A	N/A	N/A	N/A	N/A	N/A
5DV.50258	4900 W 17TH AVE	Foundation	2015	Domestic – Single Dwelling	N/A	N/A	L30	L30	L30	L30
5DV.50259	4930 W 17TH AVE	Evaluation	1952	Domestic – Single Dwelling	Bi-Level	Ranch	ND	C	ND	C
5DV.50260	5000 W 17TH AVE	Enhanced	1955	Domestic – Single Dwelling	Ranch	Ranch	E	C	ND (B)	C
5DV.50261	5050 W 17TH AVE	Evaluation	1951	Domestic – Single Dwelling	Ranch	Ranch	ND	C	ND	C
5DV.50262	5100 W 17TH AVE	Evaluation	1949	Domestic – Single Dwelling	Central Block with Projecting Bays	English-Norman Cottage	ND	C	ND	C
W 18TH AVE										
N/A	3060 W 18TH AVE	Foundation	N/A	Vacant Lot	N/A	N/A	N/A	N/A	N/A	N/A
5DV.50263	3100-3110 W 18TH AVE	Evaluation	1957	Domestic – Multiple Dwelling	Duplex	Ranch	ND	C	ND	C
5DV.50264	3101 W 18TH AVE	Foundation	2017	Domestic – Multiple Dwelling	N/A	N/A	L30	L30	L30	L30
5DV.50265	3125-3133 W 18TH AVE	Foundation	2015	Domestic – Multiple Dwelling	N/A	N/A	L30	L30	L30	L30

Site ID	Address	Survey Level	Year Built	Current Use	Building Form	Architectural Style	Local Evaluation		NR/SR Evaluation	
							Individual	Area	Individual	Area
5DV.50266	3126-3128 W 18TH AVE	Foundation	2009	Domestic – Multiple Dwelling	N/A	N/A	L30	L30	L30	L30
5DV.50267	3135 W 18TH AVE	Evaluation	1952	Domestic – Single Dwelling	Minimal Traditional	No Style	ND	C	ND	C
5DV.50269	3200-3210 W 18TH AVE	Evaluation	1995	Domestic – Multiple Dwelling	Duplex	Ranch	ND	C	ND	C
5DV.50270	3215 W 18TH AVE	Evaluation	1973	Domestic – Multiple Dwelling	Apartment - Block	No Style	ND	C	ND	C
5DV.50271	3220 W 18TH AVE	Foundation	2015	Domestic – Multiple Dwelling	N/A	N/A	L30	L30	L30	L30
5DV.50272	3225 W 18TH AVE	Evaluation	1973	Domestic – Multiple Dwelling	Apartment - Block	Ranch	ND	C	ND	C
5DV.50273	3275 W 18TH AVE	Evaluation	1974	Domestic – Multiple Dwelling	Duplex	Ranch	ND	C	ND	C
5DV.50274	3350 W 18TH AVE	Foundation	2015	Domestic – Multiple Dwelling	N/A	N/A	L30	L30	L30	L30
5DV.50275	3355 W 18TH AVE	Foundation	2003	Domestic – Single Dwelling	N/A	N/A	L30	L30	L30	L30
5DV.50276	3418 W 18TH AVE	Evaluation	1952	Domestic – Single Dwelling	Minimal Traditional	No Style	ND	C	ND	C
5DV.50277	3424 W 18TH AVE	Foundation	2018	Domestic – Single Dwelling	N/A	N/A	L30	L30	L30	L30
5DV.50278	3432-3446 W 18TH AVE	Foundation	2015	Domestic – Multiple Dwelling	N/A	N/A	L30	L30	L30	L30
W 19TH AVE										
5DV.50279	3120-3136 W 19TH AVE	Foundation	2016	Domestic – Multiple Dwelling	N/A	N/A	L30	L30	L30	L30
5DV.50281	3200-3220 W 19TH AVE	Foundation	2017	Domestic – Multiple Dwelling	N/A	N/A	L30	L30	L30	L30
5DV.50282	3222 W 19TH AVE	Foundation	2019	Domestic – Multiple Dwelling	N/A	N/A	L30	L30	L30	L30
5DV.50283	3270-3296 W 19TH AVE	Foundation	2018	Domestic – Multiple Dwelling	N/A	N/A	L30	L30	L30	L30
5DV.50284	3300-3320 W 19TH AVE	Foundation	2013	Domestic – Multiple Dwelling	N/A	N/A	L30	L30	L30	L30
5DV.51682	3350-3352 W 19TH AVE	Foundation	2005	Domestic – Multiple Dwelling	N/A	N/A	L30	L30	L30	L30
W COLFAX AVE										
5DV.50285	2000 W COLFAX AVE	Evaluation	1928	Commercial - Retail Store	Commercial/Industrial Block	No Style	ND	C	ND	C
5DV.50286	2027 W COLFAX AVE	Descriptive	1980	Social - Meeting Hall	Other	No Style	NE	NC	NE	NC
N/A	2045 W COLFAX AVE	Foundation	N/A	Vacant Lot	N/A	N/A	N/A	N/A	N/A	N/A
5DV.50287	2060 W COLFAX AVE	Evaluation	1939	Commercial - Restaurant	Commercial/Industrial Block	No Style	ND	C	ND	C
5DV.325	2644 W COLFAX AVE	Evaluation	1896	Commercial - Restaurant	Two-Part Commercial Block	Italianate	ND	C	ND	C
5DV.50340	2701 W COLFAX AVE	Evaluation	1936	Commercial - Business/Professional	Commercial/Industrial Block	No Style	ND	C	ND	C
5DV.50288	2706 W COLFAX AVE	Evaluation	1910	Unknown Current Use	One-Part Commercial Block	No Style	ND	C	ND	C
5DV.50289	2713 W COLFAX AVE	Evaluation	1900	Commercial - Business/Professional	Two-Part Commercial Block	No Style	ND	C	ND	C
5DV.50290	2715 W COLFAX AVE	Evaluation	1900	Commercial - Business/Professional	Two-Part Commercial Block	No Style	ND	C	ND	C
5DV.50291	2717 W COLFAX AVE	Evaluation	1900	Commercial - Business/Professional	Two-Part Commercial Block	No Style	ND	C	ND	C
5DV.50292	2719 W COLFAX AVE	Evaluation	1895	Commercial - Business/Professional	Two-Part Commercial Block	No Style	ND	C	ND	C
N/A	2721 W COLFAX AVE	Foundation	N/A	Vacant Lot	N/A	N/A	N/A	N/A	N/A	N/A
5DV.50293	3202 W COLFAX AVE	Foundation	2017	Domestic – Multiple Dwelling	N/A	N/A	L30	L30	L30	L30
N/A	3270 W COLFAX AVE	Foundation	N/A	Vacant Lot	N/A	N/A	N/A	N/A	N/A	N/A

Site ID	Address	Survey Level	Year Built	Current Use	Building Form	Architectural Style	Local Evaluation		NR/SR Evaluation	
							Individual	Area	Individual	Area
5DV.50294	3411 W COLFAX AVE	Evaluation	1960	Commercial - Business/Professional	Service Bay Business	No Style	ND	C	ND	C
5DV.50295	3415 W COLFAX AVE	Evaluation	1931	Unknown Current Use	One-Part Commercial Block	No Style	ND	C	ND	C
5DV.50341	3417-3423 W COLFAX AVE	Evaluation	1922	Social - Meeting Hall	One-Part Commercial Block	No Style	ND	C	ND	C
5DV.50296	3425 W COLFAX AVE	Evaluation	1965	Commercial - Other	Other	No Style	ND	C	ND	C
5DV.50297	3445 W COLFAX AVE	Foundation	2000	Commercial - Retail Store	N/A	N/A	L30	L30	L30	L30
5DV.50298	3472-3490 W COLFAX AVE	Descriptive	1926	Commercial - Retail Store	Commercial/Industrial Block	No Style	NE	NC	NE	NC
5DV.50299	3501 W COLFAX AVE	Evaluation	1972	Commercial - Retail Store	Service Bay Business	No Style	ND	C	ND	C
5DV.50300	3519 W COLFAX AVE	Foundation	1997	Commercial - Other	N/A	N/A	L30	L30	L30	L30
5DV.50342	3535 W COLFAX AVE	Evaluation	1912	Domestic – Multiple Dwelling	Foursquare	No Style	ND	C	ND	C
5DV.50301	3540 W COLFAX AVE	Enhanced	1929	Commercial - Other	Commercial/Industrial Block	Mediterranean Revival	E	C	E (A); ND (C)	C
5DV.50302	3600 W COLFAX AVE	Evaluation	2003	Commercial - Restaurant	N/A	N/A	ND	C	ND	C
5DV.50303	3601-3615 W COLFAX AVE	Enhanced	1927	Commercial - Retail Store	One-Part Commercial Block	No Style	E	C	ND (A,C)	C
5DV.50304	3620 W COLFAX AVE	Evaluation	1928	Commercial - Restaurant	One-Part Commercial Block	No Style	ND	C	ND	C
5DV.5779	3636 W COLFAX AVE	Enhanced	1929	Domestic – Multiple Dwelling	Other	Collegiate Gothic	E	C	E (A, C)	C
5DV.50305	3643 W COLFAX AVE	Evaluation	1965	Commercial - Restaurant	One-Part Commercial Block	No Style	ND	C	ND	C
5DV.50306	3701 W COLFAX AVE	Evaluation	1974	Commercial - Other	Service Bay Business	No Style	ND	C	ND	C
5DV.50307	3708 W COLFAX AVE	Descriptive	1946	Commercial - Retail Store	Commercial/Industrial Block	No Style	NE	NC	NE	NC
5DV.50308	3722 W COLFAX AVE	Evaluation	c.1970	Vacant	Commercial - Other	No Style	ND	C	ND	C
N/A	3737 W COLFAX AVE	Foundation	N/A	Vacant Lot	N/A	N/A	N/A	N/A	N/A	N/A
5DV.4772	3800 W COLFAX AVE	Descriptive	1918	Commercial - Restaurant	One-Part Commercial Block	No Style	NE	NC	NE	NC
5DV.50309	3801 W COLFAX AVE	Descriptive	1931	Commercial - Retail Store	Other	No Style	NE	NC	NE	NC
5DV.50310	3840 W COLFAX AVE	Evaluation	C.1960	Commercial - Retail	Commercial/Industrial Block	Modern Movement	ND	C	ND	C
5DV.35020	3900 W COLFAX AVE	Enhanced	1924	Mixed Use	One-Part Commercial Block	Craftsman	E	C	E (A, C)	C
5DV.50311	3910 W COLFAX AVE	Evaluation	1940	Commercial - Restaurant	One-Part Commercial Block	No Style	ND	C	ND	C
5DV.50312	3921 W COLFAX AVE	Descriptive	1923	Commercial - Retail Store	House with Commercial Addition	No Style	NE	NC	NE	NC
5DV.35019	3933 W COLFAX AVE	Evaluation	1924	Commercial - Retail Store	One-Part Commercial Block	No Style	ND	C	ND	C
5DV.35018	3936 W COLFAX AVE	Descriptive	1932	Commercial - Business/Professional	One-Part Commercial Block	No Style	NE	NC	NE	NC
5DV.35019	3937-3939 W COLFAX AVE	Enhanced	1924	Commercial - Retail Store	One-Part Commercial Block	No Style	E	C	ND (A)	C
5DV.50313	3940 W COLFAX AVE	Evaluation	1983	Commercial - Gas Station	Gas Station - Oblong Box	No Style	ND	C	ND	C
5DV.50314	4020 W COLFAX AVE	Foundation	2012	Commercial - Restaurant	N/A	N/A	L30	L30	L30	L30
5DV.50315	4035 W COLFAX AVE	Foundation	2017	Domestic – Multiple Dwelling	N/A	N/A	L30	L30	L30	L30
5DV.35017	4100 W COLFAX AVE	Enhanced	1948	Commercial - Retail Store	One-Part Commercial Block	Moderne	E	C	ND (A)	C
5DV.35016	4120 W COLFAX AVE	Evaluation	1953	Commercial - Retail Store	Service Bay Business	No Style	ND	C	ND	C
5DV.35015	4190 W COLFAX AVE	Evaluation	1952	Commercial - Retail Store	Gas Station - Oblong Box	No Style	ND	C	ND	C

Site ID	Address	Survey Level	Year Built	Current Use	Building Form	Architectural Style	Local Evaluation		NR/SR Evaluation	
							Individual	Area	Individual	Area
5DV.35014	4200 W COLFAX AVE	Evaluation	1948	Vacant	Gas Station - Oblong Box	Googie	ND	C	ND	C
5DV.50316	4205 W COLFAX AVE	Foundation	2015	Commercial - Restaurant	N/A	N/A	L30	L30	L30	L30
5DV.35013	4250 W COLFAX AVE	Evaluation	1960	Commercial - Restaurant	Other	No Style	ND	C	ND	C
5DV.50317	4255 W COLFAX AVE	Foundation	2016	Recreation and Culture - Theater	N/A	N/A	L30	L30	L30	L30
5DV.50343	4300-4330 W COLFAX AVE	Evaluation	1974	Commercial - Retail Store	Strip Mall or Shopping Center	No Style	ND	C	ND	C
5DV.50318	4350 W COLFAX AVE	Evaluation	1964	Commercial - Retail Store	Service Bay Business	Modern Movement	ND	C	ND	C
5DV.50319	4401 W COLFAX AVE	Evaluation	1931	Commercial - Retail Store	One-Part Commercial Block	Mediterranean Revival	ND	C	ND	C
5DV.50320	4404 W COLFAX AVE	Evaluation	1967	Commercial - Retail Store	One-Part Commercial Block	No style	ND	C	ND	C
5DV.50321	4405 W COLFAX AVE	Evaluation	1931	Commercial - Retail Store	One-Part Commercial Block	No Style	ND	C	ND	C
5DV.11486	4409-4419 W COLFAX AVE	Enhanced	C. 1940	Commercial - Retail Store	One-Part Commercial Block	Modern Movement	NE	C	E (A); ND (C)	C
5DV.51683	4444 W COLFAX AVE	Evaluation	1952	Commercial - Garage	Gas Station - Other	No Style	ND	C	ND	C
5DV.50322	4455 W COLFAX AVE	Evaluation	1985	Commercial - Business/Professional	One-Part Commercial Block	No Style	ND	C	ND	C
5DV.50323	4500 W COLFAX AVE	Evaluation	1930	Commercial - Business/Professional	One-Part Commercial Block	No Style	ND	C	ND	C
N/A	4501 W COLFAX AVE	Foundation	N/A	Vacant Lot	N/A	N/A	N/A	N/A	N/A	N/A
5DV.50324	4545 W COLFAX AVE	Foundation	2010	Commercial - Retail Store	N/A	N/A	L30	L30	L30	L30
N/A	4560 W COLFAX AVE	Foundation	N/A	Vacant Lot	N/A	N/A	N/A	N/A	N/A	N/A
5DV.50325	4645 W COLFAX AVE	Evaluation	1983	Commercial - Restaurant	One-Part Commercial Block	No Style	ND	C	ND	C
5DV.50326	4646 W COLFAX AVE	Enhanced	1942	Vacant	One-Part Commercial Block	Modern Movement	NE	C	ND (A)	C
5DV.50327	4700 W COLFAX AVE	Evaluation	1948	Commercial - Restaurant	One-Part Commercial Block	No Style	ND	C	ND	C
5DV.50328	4740 W COLFAX AVE	Evaluation	1972	Commercial - Retail Store	Strip Mall or Shopping Center	No Style	ND	C	ND	C
5DV.50344	4747 W COLFAX AVE	Evaluation	1981	Social - Meeting Hall	Commercial - Other	No Style	ND	C	ND	C
5DV.50329	4800 W COLFAX AVE	Foundation	1998	Commercial - Other	N/A	N/A	L30	L30	L30	L30
5DV.50330	4801 W COLFAX AVE	Evaluation	2011	Commercial - Retail Store	N/A	N/A	ND	C	ND	C
5DV.16813	4855 W COLFAX AVE	Evaluation	1962	Domestic – Multiple Dwelling	Commercial - Other	Googie	ND	C	ND	C
5DV.50331	4888 W COLFAX AVE	Descriptive	1925	Commercial - Restaurant	One-Part Commercial Block	No Style	NE	NC	NE	NC
5DV.50332	4905 W COLFAX AVE	Evaluation	1974	Domestic - Hotel/Motel	Other	No Style	ND	C	ND	C
5DV.50333	4910 W COLFAX AVE	Evaluation	1969	Commercial - Retail Store	Commercial - Other	Googie	ND	C	ND	C
5DV.50334	4930 W COLFAX AVE	Evaluation	1931	Commercial - Restaurant	Commercial - Other	Novelty	ND	C	ND	C
5DV.16815	4939 W COLFAX AVE	Evaluation	1956	Commercial - Retail Store	Gas Station - Other	No Style	ND	C	ND	C
5DV.50335	5001 W COLFAX AVE	Evaluation	1941	Domestic - Hotel/Motel	Commercial - Other	Modern Movement	ND	C	ND	C
5DV.50336	5035 W COLFAX AVE	Evaluation	1955	Domestic - Hotel/Motel	Commercial - Other	Modern Movement	ND	C	ND	C
5DV.10416	5050 W COLFAX AVE	Foundation	2011	Domestic – Multiple Dwelling	N/A	N/A	L30	L30	L30	L30
5DV.50337	5110 W COLFAX AVE	Descriptive	1915	Commercial - Restaurant	One-Part Commercial Block	No Style	NE	NC	NE	NC

Site ID	Address	Survey Level	Year Built	Current Use	Building Form	Architectural Style	Local Evaluation		NR/SR Evaluation	
							Individual	Area	Individual	Area
5DV.50338	5151 W COLFAX AVE	Foundation	2006	Commercial - Retail Store	N/A	N/A	L30	L30	L30	L30
5DV.50339	5180 W COLFAX AVE	Evaluation	1974	Commercial - Retail Store	Strip Mall or Shopping Center	No Style	ND	C	ND	C
W CONEJOS PL										
5DV.50345	3121-3123 W CONEJOS PL	Evaluation	1906	Domestic – Multiple Dwelling	Terrace Type	No Style	ND	C	ND	C
5DV.50346	3127-3129 W CONEJOS PL	Foundation	2015	Domestic – Multiple Dwelling	N/A	N/A	L30	L30	L30	L30
5DV.50348	3131 W CONEJOS PL	Foundation	2017	Domestic – Multiple Dwelling	N/A	N/A	L30	L30	L30	L30
5DV.50349	3135-3139 W CONEJOS PL	Evaluation	1912	Domestic – Multiple Dwelling	Terrace Type	No Style	ND	C	ND	C
5DV.50350	3201-3209 W CONEJOS PL	Foundation	2016	Domestic – Multiple Dwelling	N/A	N/A	L30	L30	L30	L30
5DV.50351	3213-3223 W CONEJOS PL	Foundation	2019	Domestic – Multiple Dwelling	N/A	N/A	L30	L30	L30	L30
5DV.50352	3220 W CONEJOS PL	Evaluation	1911	Domestic – Single Dwelling	Bungalow	Craftsman	ND	C	ND	C
5DV.50353	3225-3229 W CONEJOS PL	Foundation	2002	Domestic – Multiple Dwelling	N/A	N/A	L30	L30	L30	L30
5DV.50354	3235-3237 W CONEJOS PL	Evaluation	1906	Domestic – Multiple Dwelling	Terrace Type	Mission	ND	C	ND	C
5DV.50355	3245-3247 W CONEJOS PL	Evaluation	1910	Domestic – Multiple Dwelling	Terrace Type	No Style	ND	C	ND	C
5DV.50356	3251-3253 W CONEJOS PL	Evaluation	1906	Domestic – Multiple Dwelling	Terrace Type	No Style	ND	C	ND	C
5DV.50357	3422-3428 W CONEJOS PL	Foundation	2019	Domestic – Multiple Dwelling	N/A	N/A	L30	L30	L30	L30
5DV.50358	3425-3427 W CONEJOS PL	Foundation	2017	Domestic – Multiple Dwelling	N/A	N/A	L30	L30	L30	L30
5DV.50359	3431 W CONEJOS PL	Evaluation	1910	Domestic – Single Dwelling	Classic Cottage	No Style	ND	C	ND	C
5DV.3398	3435 W CONEJOS PL	Evaluation	1907	Domestic – Single Dwelling	Terrace Type	Mission	ND	C	ND	C
5DV.50360	3439 W CONEJOS PL	Evaluation	1907	Domestic – Single Dwelling	Terrace Type	Mission	ND	C	ND	C
5DV.50361	3445-3447 W CONEJOS PL	Evaluation	1925	Domestic – Multiple Dwelling	Duplex	Craftsman	ND	C	ND	C
5DV.50362	3506 W CONEJOS PL	Enhanced	1925	Religious Facility	Commercial/Industrial Block	No Style	E	C	E (A); ND (C)	C
5DV.1605	3520-3526 W CONEJOS PL	Foundation	2018	Domestic – Multiple Dwelling	N/A	N/A	L30	L30	L30	L30
5DV.50363	3521-3543 W CONEJOS PL	Foundation	2019	Domestic – Multiple Dwelling	N/A	N/A	L30	L30	L30	L30
5DV.50364	3916 W CONEJOS PL	Descriptive	1924	Domestic – Single Dwelling	Gable Front	Craftsman	NE	NC	NE	NC
5DV.35011	4000-4010 W CONEJOS PL	Evaluation	1941	Domestic – Multiple Dwelling	Apartment - Block	No Style	ND	C	ND	C